



1
Wright Street Falls ★
 Drive 4 mi, 10 min • 46.56588, -87.44576

- Head west on **W Washington St** toward **N 4th St** (1,145 ft).
- Turn right onto **N 4th St** which becomes **Presque Isle Ave** (1.4 mi).
- Turn left onto **Wright St** (2.29 mi).
- Park on the right side of **Wright St**, walk over the bridge and up a short path to the falls under the aqueduct (450 ft).



2
Morgan Creek Falls ★★
 Drive 5 mi, 9 min • 46.50737, -87.44516

- Head West on **Washington St** (1.3 mi).
- Turn South onto **McClellan Ave/M-553** (2.37 mi).
- Park at **NTN South Trails Trailhead** before continuing down **M-553** to a dirt road closed to motorized traffic (**Mt Marquette Rd**) heading West (.25 mi). Walk or bike 1.2 miles on **Mt Marquette Rd**.
- Turn South onto foot trail 200 ft to the falls.



3
Carp River Falls ★★★
 Drive 5 mi, 9 min • 46.50367, -87.44668

- Head West on **Washington St** (1.3 mi).
- Turn left onto **McClellan Ave/M-553** (2.37 mi).
- Park at NTN South Trails Trailhead before continuing down M-553 to a dirt road closed to motorized traffic (Mt Marquette Rd) heading West (.25 mi). Walk or bike 1.2 miles on **Mt Marquette Rd**.
- Turn South onto foot trail 200 ft to Morgan Creek Falls.
- From Morgan Creek Falls you can cross Morgan Creek above the falls and follow the trail upstream along the banks of the Carp River for .5 mile.



4
Warner Falls ★
 Drive 16 mi, 22 min • 46.43333, -87.59888

- Head South on **Front St** (0.339 mi).
- At the traffic circle exit West on **US-41 N** (0.523 mi).
- At the next traffic circle, take the 3rd exit onto **Grove St** (2.21 mi).
- Turn left onto Co Rd 492 (4.33 mi).
- Turn left on **M-35 South** (8.16 mi).
- Park on the right side of M-35, the falls are a short trail hike west.



GETTING TO THE FALLS

- EASY ★
- MEDIUM ★★
- HARD ★★★

Drive times & routes based on downtown Marquette starting location.



7
Little Garlic Falls ★★★
 Drive 15 mi, 25 min • 46.6677, -87.57874

- Head West on **W Washington St** (1,200 ft).
- Turn right onto **N 4th St** which becomes **Presque Isle Ave** (1.22 mi).
- Turn left onto **Hawley St**, which becomes **Big Bay Rd** (11 mi).
- You'll cross the **Little Garlic River** and go 1000 ft around the bend
- Turn left onto a forested dirt road (1.68 mi).
- Park and find the hiking trail heading north. Hike along the east and north bank of the River to the falls (.92 mi).



8
Yellow Dog River Falls ★
 Drive 43 mi, 32 min • 46.72863, -87.70672

- Head West on **W Washington St** (1,200 ft).
- Turn right onto **N 4th St** which becomes **Presque Isle Ave** (1.22 mi).
- Turn left onto **Hawley St** (11 mi).
- **Hawley** becomes **Big Bay Rd/Co Rd 550** (22.6 mi).
- Turn left onto **Co Rd 510** (2.6 mi).
- After 2.6 miles you'll turn left off the paved road onto the dirt portion of **County Road 510** which heads SE. (4.1 mi).
- Cross the **Yellow Dog River**. Park on the left and walk NE along the river to the falls (.35 mi). Return by the same route, or continue on 510 to see Big Pup Creek Falls, too.




9
Pinnacle Falls ★★★
 Drive 35 mi, 55 min • 46.70631, -87.80679

- Head north on **North Front St** (0.925 mi).
- Turn left onto **East Fair Ave** (761 ft). You'll see the Dome in front of you.
- At the traffic circle go right (north) on **Presque Isle Ave** (1 mi)
- Turn left onto **Hawley St** which becomes **Big Bay Rd/Co Rd 550** (23 mi)
- Turn left onto **Co Rd 510** (2.6 mi) and go straight where it becomes **AAA Road**. (Don't make a hard left onto unpaved 510.)
- Stay on paved **AAA Road** (4.9 mi) then turn left on dirt **AAC Road**.
- Look for small yellow or small wood signs "FALLS" at almost each turn.
- Go 1.4 miles on **AAC Road** and then stay left at the intersection (Falls straight sign) through a clear cut area for .3 miles, turn right at fork heading south through the cut for .6 miles to a small parking area. Park at the sign and steep walk down and back up.



5
Canyon Falls ★
 Drive 58 miles, 65 min
 46.62255, -88.47649

- Travel west on **US41** (57mi).
- You'll cross the **Sturgeon River** and on your left you'll park at **Canyon Falls Roadside Park**.
- Follow the trail SW to the falls. (.4 mi)



6
Laughing Whitefish Falls ★
 Drive 26 mi, 32 min
 46.38383, -87.06847

- Go South on **Front St** and stay on it as it turns into **US41** (16.6 mi).
- Turn left **M-94 E** (6.35 mi).
- Turn left **Co Hwy 327** (2.32 mi).
- **Co Hwy 327** turns right and becomes **Laughing Whitefish Falls Rd** (0.429 mi).

Be Safe

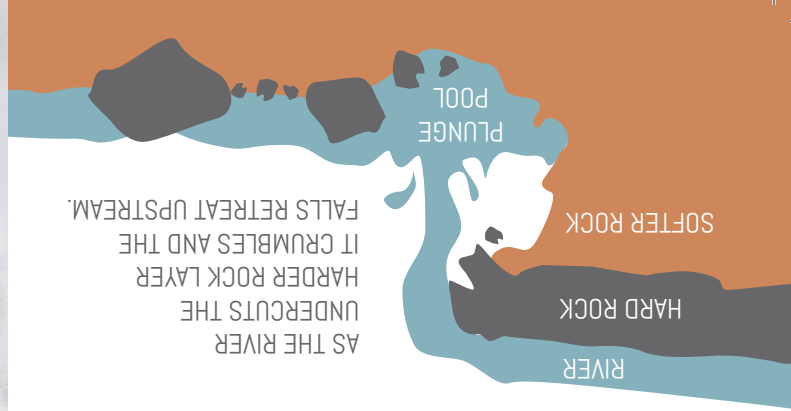
Caution! Waterfalls are almost always located in areas where foot traffic can be difficult to dangerous.

Falls often occur in steep areas of exposed rock. Moisture, algae, steep grades, and loose footing can make these places difficult to traverse for even the most experienced and agile hikers.

Please exercise extreme caution when traveling to and viewing these and other scenic areas. Access conditions and trails may change without notice.



117 W. Washington St. • Marquette, MI 49855
 906.228.7749



Waterfalls typically form where a stream passes over two different types of rock. The water erodes the softer rock more quickly, eventually creating a sharp drop in elevation for the water to fall. In Marquette County, glaciers also contributed to the process. During the Pleistocene (2.6 million years ago to 11,7 thousand years ago) much of North America was covered in a massive ice sheet. The area that is now Marquette County was sometimes buried under more than two miles of ice. As the glacier moved across the landscape, it gouged out valleys and left piles of debris elsewhere. The same ice sheet that carved out all five Great Lakes and Niagara Falls also shaped the ruggedly beautiful landscape and many waterfalls of Marquette County.



When you visit a waterfall in Marquette County, you are probably looking at rocks that are somewhere between 1.6 and 2.5 billion years old. The bedrock of Marquette County dates from the Precambrian, which began with the formation of the earth about 4.6 billion years ago and ended about 570 million years ago. Volcanic eruptions, a prehistoric meteor, and earth's earliest life forms have all left traces in the region's geology. The youngest rock type in Marquette County is Jacobsville Sandstone, which may have formed as recently as 600 million years ago. The red-brown sedimentary rock can be seen in the cliffs of Presque Isle Park and incorporated into the historic architecture of Marquette, Ishpeming and Negaunee.

Dig a Little Deeper




Waterfalls provide 365 days of adventure

Jasper Knob
A dazzling display of banded hematite and Jasper overlooking the city of Ishpeming. Recreation passport required for entry. Visit michigan.gov/dnr or call 517-284-7275 for more information.

Iron Ore Heritage Trail
A 430 acre tract of public land located 7 miles northwest of Marquette featuring trails, beaches, scenic views and rustic cabins. Hike through timbered forests to the top of Hogback Mountain (elev. 1220 ft.) or along sandy beaches and rugged shorelines of Lake Superior. Explore a beautiful segment of the North Country Trail, a footpath that stretches from Vermont to North Dakota.

Other Natural Attractions



Mount Marquette


Thomas Rock
Follow a short, universally accessible interpretive trail for a lofty view of Big Bay and the Huron Mountains. On clear days you may even catch a glimpse of the Keweenaw Peninsula. A 430 acre tract of public land located 7 miles northwest of Marquette featuring trails, beaches, scenic views and rustic cabins. Hike through timbered forests to the top of Hogback Mountain (elev. 1220 ft.) or along sandy beaches and rugged shorelines of Lake Superior. Explore a beautiful segment of the North Country Trail, a footpath that stretches from Vermont to North Dakota.

Mount Marquette
A drivable scenic lookout just minutes from downtown Marquette.



Little Presque Isle Recreational Area

Little Presque Isle Recreational Area
A 430 acre tract of public land located 7 miles northwest of Marquette featuring trails, beaches, scenic views and rustic cabins. Hike through timbered forests to the top of Hogback Mountain (elev. 1220 ft.) or along sandy beaches and rugged shorelines of Lake Superior. Explore a beautiful segment of the North Country Trail, a footpath that stretches from Vermont to North Dakota.



TRAVEL MARQUETTE

Map and directions to 9 local waterfalls



RESPECT MARQUETTE COUNTY

- 1. Know Before You Go**
Learn about the areas you plan to visit and prepare appropriately. Have a backup plan in case parking lots are full. Download maps on your phone or bring paper maps of where you are going.
- 2. Stick to Trails and Campsites**
Walk and ride on designated trails to protect trailside plants. When trails are wet and muddy, walk through the puddles instead of around them to prevent trail widening.
- 3. Trash Your Trash**
Bury human waste in a hole 6-8 inches deep and 70 big steps from water, camp, and trails. Put litter—even crumbs, peels, and cores—in garbage bags and carry it home. Bag and pack out your pet's waste to the closest garbage can.
- 4. Leave What You Find**
Protect nature and reduce the spread of invasive species by brushing off boots and bike tires. Leave plants, rocks, and other natural items as you find them.
- 5. Be Careful with Fire**
Be sure it's permitted and safe to build a fire in the area you're visiting. Use only existing fire rings. Help prevent wildfires by keeping fires small and burning all wood to ash. Douse your fire with water so it is cool to the touch before you leave.
- 6. Keep Wildlife Wild**
Observe wildlife from a distance and never approach or follow them. Protect wildlife by securely storing your meals and trash, and never feeding them.
- 7. Share Our Trails and Manage Your Pets**
Be courteous by yielding to other users on the trail. Keep pets leashed and under control. Keeping your pet leashed protects your pet and wildlife, and ensures everyone has a good time.

LEAVE NO TRACE
© Leave No Trace: www.LNT.org

Accommodations

- America's Best Value Inn** • 906-249-1712
abvimarquette.com
1010 M-28 E, Marquette MI 49855
- Big Bay Historical Thunder Bay Inn** • 906-345-9220
400 Bensinger/550, Big Bay MI 49808
- Big Bay Motel** • 906-345-9444
bigbaymotel.com
96 Bensinger St, Big Bay MI 49808
- The Birchy** • 906-228-7538
thebirchy.com
2090 US-41 S, Marquette MI 49855
- Blueberry Ridge B&B** • 906-251-0219
blueberryridgebedandbreakfastmqt.com
193 Oakridge Dr, Marquette MI 49855
- Brentwood Motor Inn** • 906-228-7494
brentwoodmqt.com
2603 US-41, Marquette, MI 49855
- Cedar Motor Inn** • 906-228-2280
cedarmi.com
2523 US-41 W, Marquette MI 49855
- Comfort Suites of Marquette** • 906-228-0028
comfordsuitesmarquette.com
2463 US-41 W, Marquette MI 49855
- Days Inn of Marquette** • 906-225-1393
daysinnmarquette.com
2403 US-41 W, Marquette MI 49855
- Econo Lodge Lakeview** • 906-225-1305
choicehotels.com
2050 US-41 S, Marquette MI 49855
- Fairfield Inn & Suites by Marriott** • 9062732900
marriott.com
808 S. Lakeshore Blvd., Marquette, Michigan, 49855
- Hampton Inn Marquette** • 906-228-6001
marquettewaterfront.hamptoninn.com
461 S Lakeshore Blvd, Marquette MI 49855
- Holiday Inn Express & Suites** • 906-225-1300
igh.com
2472 US-41 W, Marquette MI 49855
- Holiday Inn of Marquette** • 906-225-1351
holidayinn.com
1951 US-41 W, Marquette MI 49855

- Jasper Ridge Inn** • 906-485-2378
jasperridgeinnbymagnuson.com
1000 River Parkway, Ishpeming MI 49849
- Landmark Inn** • 906-228-2580
thelandmarkinn.com
230 N Front Street, Marquette MI 49855
- Magnuson Country Inn** • 906-485-6345
magnusonhotels.com
850 US-41 W, Ishpeming MI 49849
- Model Towne Inn** • 906-346-7901
modeltowneinnc.com
190 M-35, Gwinn MI 49841
- MyPlace Hotel** • 906-232-1111
myplacehotels.com/my-place-hotel-marquette-mi
2383 US-41 W, Marquette MI 49855
- North Coast Place** • 906-242-2950
northcoastplace.com
5057 US-41 S Marquette, MI 49855
- Quality Inn** • 906-228-8100
choicehotels.com
1275 US-41 W, Marquette MI 49855
- Ramada of Marquette** • 906-228-6000
ramadamarquette.com
412 W Washington St, Marquette MI 49855
- Rippling River Resort** • 906-273-2259
ripplingriverresort.com
4321 M-553, Marquette, MI 49855
- Staybridge Suites** • 906-225-9901
staybridgesuites.com/marquettemi
855 W Washington St, Marquette MI 49855
- Superior Stay** • 906-273-1800
superiorstayhotel.com
1301 N. Third St, Marquette MI 49855
- Tall Pines Motel and RV Sites** • 906-475-6608
marquettetallpinesmotel.com
349 US-41 E, Negaunee MI 49866
- Tower Vacation Homes** • 906-346-7911
macasu.com/rentals/tower-vacation-homes
4430 Electra St., Gwinn MI 49841
- Value Host Motor Lodge** • 906-225-5000
valuehostmotorinn.net
1101 US-41 W, Marquette MI 49855

MARQUETTE TRAVEL
117 W. Washington St. • Marquette, MI 49855
906.228.7749

Source: Authors: Robert Regis, PhD, Richard Ziegler, MS
Photos: Aaron Peterson, Alan McAnulty, Heliyer Photography
FSC
Printed on 100% recycled paper



Iron Ore Heritage Trail