











Map is not to scale.

 Attractions	 Food & Dining
 Museums	 Shopping
 Parks, Recreational Areas & Sports	 Lodging
 Ohio River Greenway (walking & cycling trail)	

\*Riverlink is all-electronic tolling with no slowing and no stopping. Three of the Ohio River bridges are tolled: the I-65 bridges and the SR 265/KY 841 bridge. They're marked on the map with . Find more information at [riverlink.com](http://riverlink.com).



# DOWNTOWN NEW ALBANY