

PLAN YOUR JOURNEY




Plan your routes with **Travel Essex**, the journey planning app where you can search for sustainable travel options and view every stop on bus and train routes.

www.travelessex.co.uk/digigo/travelessex-app

WALKING

The Fixing the Link walking trail is a one-mile route inspired by Emperor Claudius' arrival into the city with elephants in 43AD. From Colchester railway station, start the trail from the large elephant sculpture on the south-side forecourt and follow the yellow flags to the city centre.

On the north side forecourt, you will find a triangle sculpture at the start of the Station to Hospital walking route. Check the map on the other side to find these routes or find other maps and information from Walk Colchester.



CYCLING

Cycle routes will take you through Colchester's historic city centre and out to the beautiful surrounding countryside.

Visit cyclecolchester.co.uk to find recommended routes.



BUSES

Regular bus services will take the strain out of your journeys and offer easy access in and around Colchester.

Real-time information showing which bus to take and when can be found on the Travel Essex journey app or at traveline.info.



PlusBus can be added when buying your train ticket and provides unlimited bus travel in the Colchester area for the day. Remember to add PlusBus when buying your ticket – there is even a discounted rate for railcards!

HIRE AN E-BIKE



You don't need to bring your own bike to get about. Dott e-bikes are available to hire in Colchester.



Go to ridedott.com/ride-with-us or download the Dott app on Apple Store or Google Play.

ATTRACTIONS

While steeped in history, Colchester is also a thriving, modern destination filled with first-class visitor attractions. Discover its stunning castle, theatres and art galleries as well as enticing restaurants and award-winning parks.



Welcome to Colchester Station

YOUR NEXT STEPS



Follow in the footsteps of the Romans to discover Colchester, Britain's First City – a beautiful city steeped in history and culture with attractions for all the family.




YOUR NEXT STEPS from the station...

EXITS

There are 2 exits from station and the best exit depends on your onward journey...



- 1 North Exit
- 2 South Exit (step-free)

DOTT E-BIKE HIRE


 Pick up points

ON FOOT / BY BIKE




Follow the signposts

-  Yellow walking route to Colchester City Centre following the yellow flags
-  Blue walking route towards Colchester Hospital

WALKING ROUTES

-  15 minutes to Colchester Hospital
- 18 minutes to Leisure World/Charter Hall
- 20 minutes to the City Centre
- 20 minutes to Castle Park
- 40 minutes to the Community Stadium

BY BUS

-  A Bus stand for Stansted Airport
-  B Northbound bus stand for Hospital, Community Stadium and Park & Ride
-  C Southbound bus stand for City Centre and University of Essex

TAKING A TAXI

-  Taxi Rank
- Outside of the North Exit

Colchester
Travel Plan
Club



YOU
ARE
HERE

