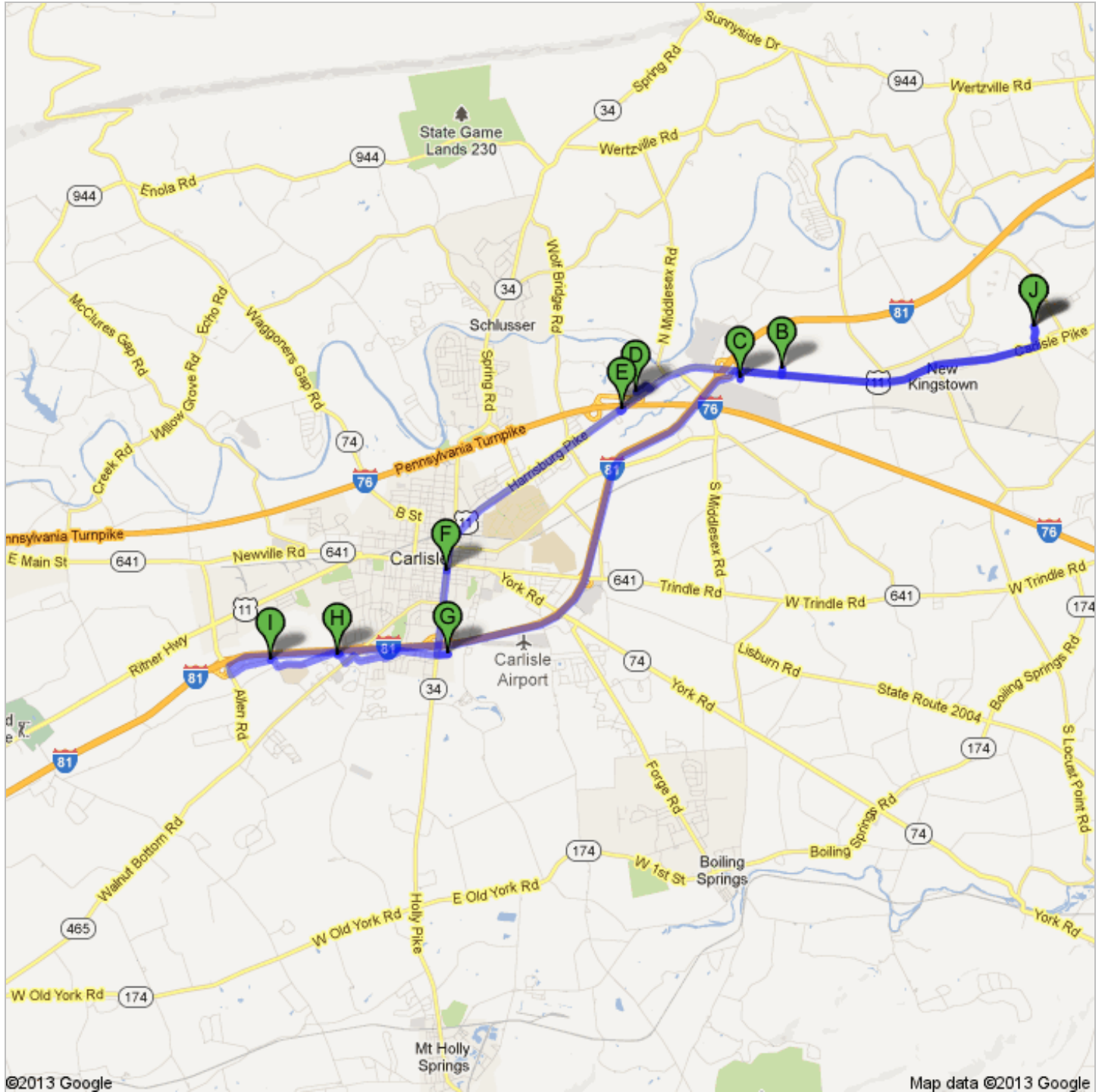





### Directions to Unknown road 24.7 mi – about 52 mins



**A** Unknown road

1. Head **southeast** toward **US-11 N/Carlisle Pike** go 0.2 mi  
 Restricted usage road total 0.2 mi

 2. Take the 1st right onto **US-11 S/Carlisle Pike** go 3.0 mi  
 Continue to follow US-11 S total 3.3 mi  
 About 4 mins

 3. Turn right onto **Allison Way** go 410 ft  
 total 3.4 mi


Total: **3.4 mi** – about **5 mins**

**B** Allison Way

total 0.0 mi

4. Head **south** on **Allison Way** toward **US-11 S/Harrisburg Pike** go 410 ft  
 total 410 ft

 5. Take the 1st right onto **US-11 S/Harrisburg Pike** go 0.5 mi  
 About 1 min total 0.6 mi


 6. Turn left onto **Cook Dr** go 0.1 mi  
 About 1 min total 0.7 mi


Total: **0.7 mi** – about **3 mins**


**C** Cook Dr


total 0.0 mi

7. Head **north** on **Cook Dr** toward **US-11 N/Harrisburg Pike** go 0.1 mi  
 total 0.1 mi

 8. Turn left onto **US-11 S/Harrisburg Pike** go 1.1 mi  
 About 4 mins total 1.2 mi

 9. Turn right onto **Sunday Blvd** go 318 ft  
 total 1.3 mi

 10. Take the 1st left onto **Hampton Ct** go 479 ft  
 total 1.4 mi


 11. Turn left go 299 ft  
 total 1.4 mi

Total: **1.4 mi** – about **5 mins**

**D** Unknown road

total 0.0 mi

12. Head **northeast** toward **Hampton Ct** go 299 ft  
 total 299 ft

 13. Turn right onto **Hampton Ct** go 479 ft  
 total 0.1 mi

 14. Turn right onto **Sunday Blvd** go 318 ft  
 total 0.2 mi

 15. Turn right onto **US-11 S/Harrisburg Pike** go 0.4 mi  
 About 1 min total 0.6 mi

 16. Turn left go 315 ft  
 About 56 secs total 0.7 mi

Total: **0.7 mi** – about **3 mins**

- E** Unknown road total 0.0 mi
- 
17. Head **southwest** toward **US-11 N/Harrisburg Pike** go 315 ft  
total 315 ft
- 11** 18. Turn left onto **US-11 S/Harrisburg Pike** go 2.8 mi  
total 2.8 mi  
Continue to follow US-11 S  
About 7 mins
19. Continue onto **S Hanover St** go 354 ft  
total 2.9 mi  
About 1 min

**Total: 2.9 mi – about 8 mins**

- F** S Hanover St total 0.0 mi
- 
20. Head **south** on **S Hanover St** toward **W Pomfret St** go 1.0 mi  
total 1.0 mi  
About 3 mins
- ↶** 21. Turn left onto **E Garland Dr** go 0.1 mi  
total 1.1 mi  
About 1 min

**Total: 1.1 mi – about 4 mins**






- G** E Garland Dr total 0.0 mi
- 
22. Head **west** on **E Garland Dr** toward **S Hanover St** go 1.2 mi  
total 1.2 mi  
About 4 mins
- ↶** 23. Turn left onto **Walnut Bottom Rd** go 0.1 mi  
total 1.3 mi  
About 48 secs
- ↷** 24. Turn right onto **Alexander Spring Rd** go 0.1 mi  
total 1.4 mi
- ↶** 25. Turn left go 128 ft  
total 1.5 mi
- ↷** 26. Turn right at **Dunwoody Dr** go 20 ft  
total 1.5 mi

**Total: 1.5 mi – about 6 mins**


- H** Unknown road total 0.0 mi
- 
27. Head **southeast** toward **Dunwoody Dr** go 20 ft  
total 20 ft
- ↶** 28. Turn left at **Dunwoody Dr** go 128 ft  
total 148 ft
- ↶** 29. Turn left onto **Alexander Spring Rd** go 0.8 mi  
total 0.8 mi  
About 2 mins
- ↷** 30. Turn right onto **E Commerce Ave** go 0.1 mi  
total 0.9 mi

**Total: 0.9 mi – about 3 mins**

- I** E Commerce Ave total 0.0 mi
- 
31. Head **west** on **E Commerce Ave** go 0.5 mi  
total 0.5 mi  
About 1 min
32. Turn right onto **PA-465 N/Allen Rd** go 331 ft

- |   |   |                            |
|---|---|----------------------------|
|    |   | total 0.6 mi               |
|  | 33. Take the <b>Interstate 81 N</b> ramp to <b>Harrisburg</b>   | go 0.2 mi<br>total 0.8 mi  |
|   | 34. Merge onto <b>I-81 N</b><br>About 7 mins  | go 7.2 mi<br>total 8.0 mi  |
|   | 35. Take exit <b>52A</b> to merge onto <b>US-11 N/Harrisburg Pike</b> toward <b>New Kingstown</b><br>Continue to follow US-11 N<br>About 5 mins | go 3.9 mi<br>total 11.9 mi |
|  | 36. Turn left at <b>Hempt Rd</b><br><b>Restricted usage road</b><br>About 1 min   | go 0.2 mi<br>total 12.1 mi |

**Total: 12.1 mi – about 16 mins**

 **Unknown road**

These directions are for planning purposes only. You may find that construction projects, traffic, weather, or other events may cause conditions to differ from the map results, and you should plan your route accordingly. You must obey all signs or notices regarding your route.

Map data ©2013 Google

Directions weren't right? Please find your route on [maps.google.com](https://maps.google.com) and click "Report a problem" at the bottom left.