

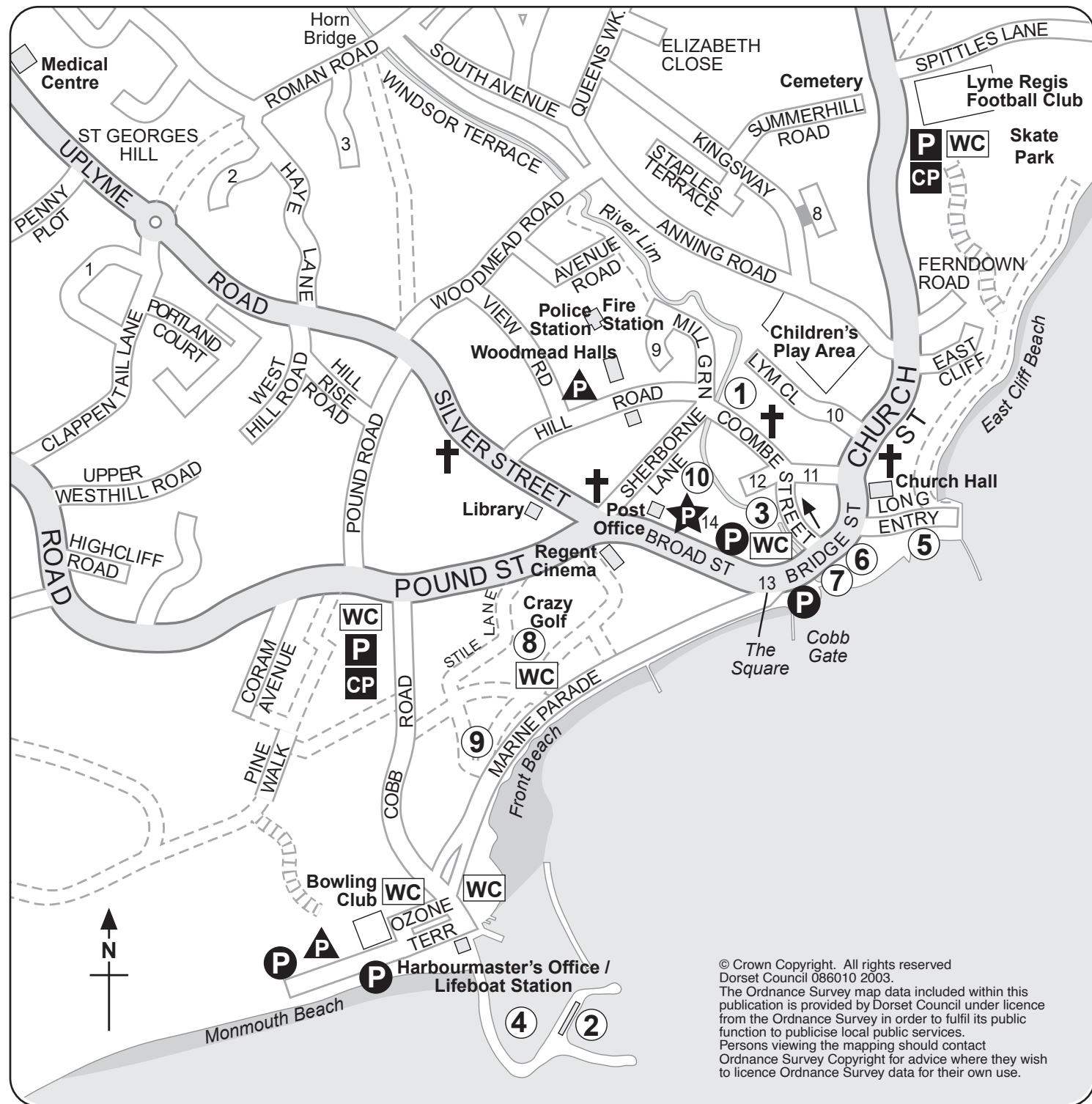


- | | |
|---|---------------------------------|
| ① Dinosaurland Fossil Museum | WC Toilets |
| ② Marine Aquarium & Cobb History Exhibition | P Long Stay Car Parks |
| ③ Town Mill | P Short Stay Car Parks |
| ④ The Cobb | CP Coach Park |
| ⑤ Marine Theatre | P Town Council Car Parks |
| ⑥ Guildhall | P NCP Car Parks |
| ⑦ Lyme Regis Museum | + Church |
| ⑧ Langmoor & Lister Gardens | --- Footpaths |
| ⑨ Jane Austen Garden | 0 200 m |
| ⑩ Lepers Well | |
| ⑪ Undercliff Nature Reserve | |

 @DorsetTourism
 www.visit-dorset.com



© Crown Copyright. All rights reserved
Dorset Council 086010 2003.
The Ordnance Survey map data included within this publication is provided by Dorset Council under licence from the Ordnance Survey in order to fulfil its public function to publicise local public services.
Persons viewing the mapping should contact Ordnance Survey Copyright for advice where they wish to licence Ordnance Survey data for their own use.

Lyme Regis

- 1 Clappentail Park
- 2 St Andrews Meadow
- 3 Springhill Gardens
- 4 Applebee Way
- 5 Charmouth Close
- 6 Dragons Hill
- 7 Overton Close
- 8 St Michaels
- 9 Dolphin Close
- 10 Poole's Court
- 11 Monmouth Street
- 12 Mill Lane
- 13 The Square
- 14 Drakes Way
- 15 Woodberry Down Way
- 16 Barfleur Rise
- 17 Sir Georges Close
- 18 Acorn Close

