

64

Victor Trails and Parks Victor, NY Featuring Dryer Road Park

Distance 15 miles

Difficulty ★☆☆
to ★★★

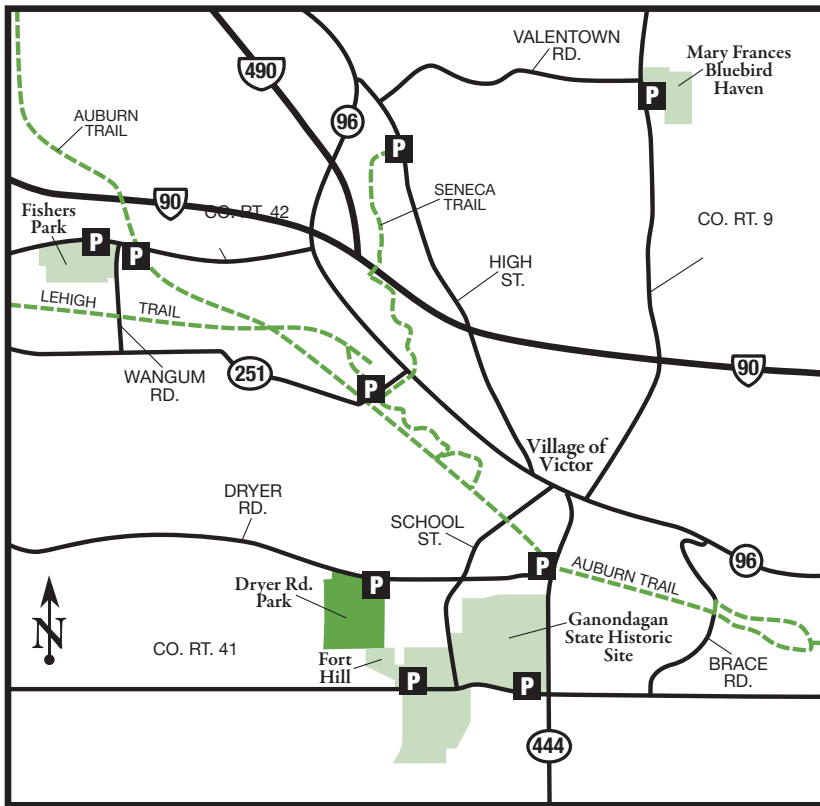
Victor is home to several inviting parks, a well developed trail system and special feature attractions. Don't miss Ganondagan State Historic Site with its ethnobotanical trails and Mary Frances Bluebird Haven, a living classroom dedicated to the conservation and rehabilitation of the bluebird, New York State's official bird.

The Dryer Road Park multi-use trail system includes a variety of single-track trails, which are ideal for hiking, mountain biking, snowshoeing and cross-country skiing. Dryer Road is a great location for geocaching. Park trailhead shows an extensive map. The park also includes a bicycle pump track and skills area, picnic shelter, children's playground and year-round restrooms.



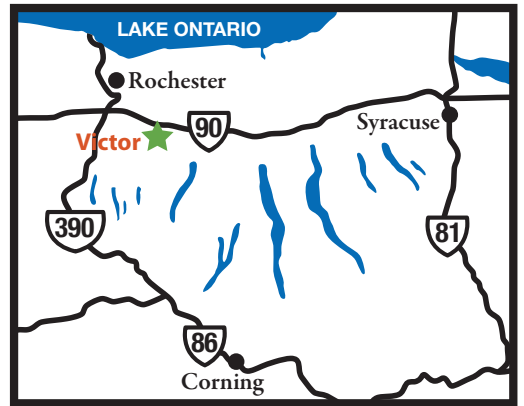
Attractions:
Ganondagan State Historic Site
Village of Victor

A Sampling of Victor Trails and Parks

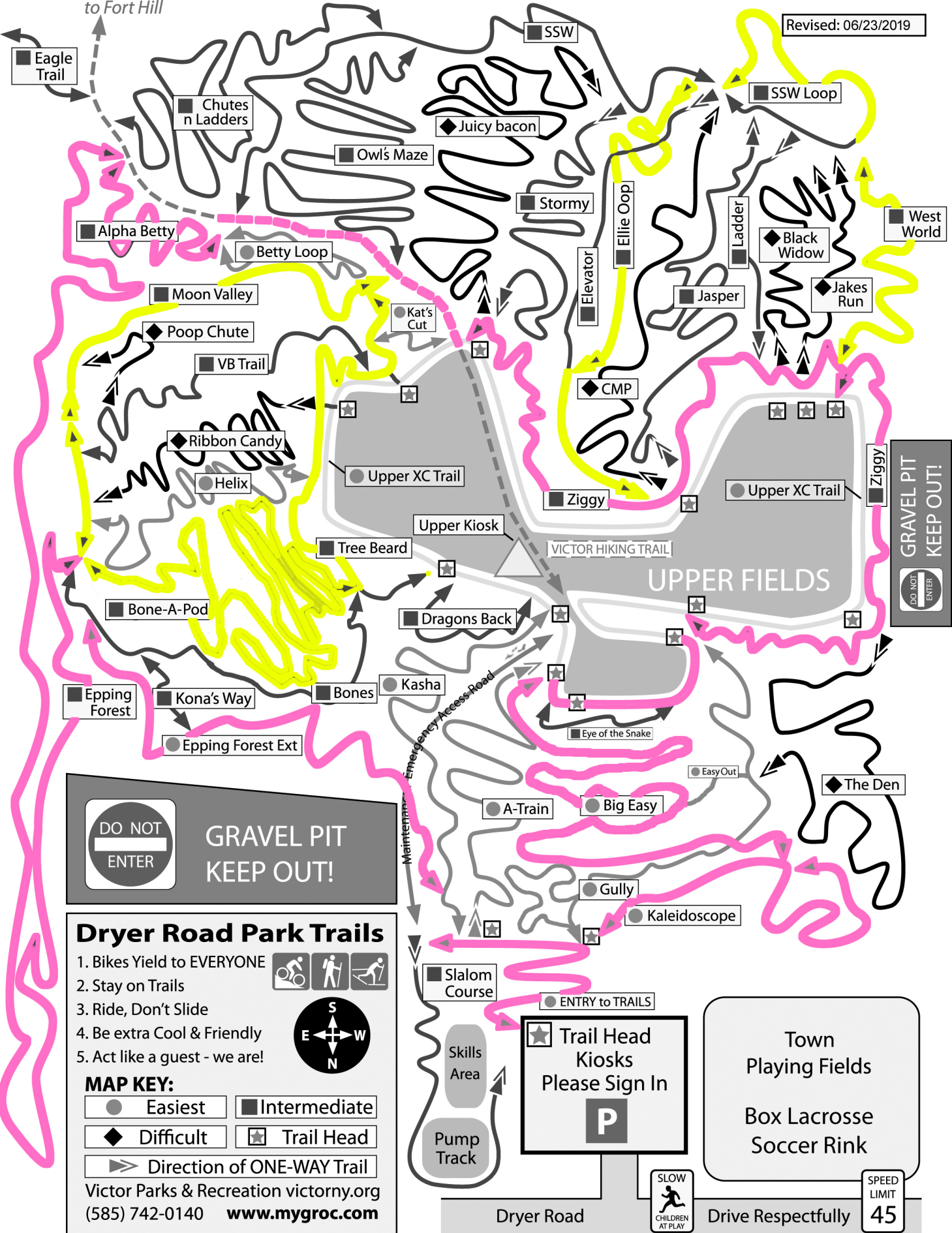


GPS Coordinates 42.973975 -77.439669

Key: **S** = Start **P** = Parking






S 7445 Dryer Road, Victor, NY 14564



GRAVEL PIT
KEEP OUT!
DO NOT ENTER






DO NOT ENTER
GRAVEL PIT
KEEP OUT!

Dryer Road Park Trails

1. Bikes Yield to EVERYONE   
2. Stay on Trails
3. Ride, Don't Slide
4. Be extra Cool & Friendly
5. Act like a guest - we are!



MAP KEY:

-  Easiest
-  Intermediate
-  Difficult
-  Trail Head
-  Direction of ONE-WAY Trail

Victor Parks & Recreation victoryny.org
(585) 742-0140 www.mygroc.com

Trail Head Kiosks
Please Sign In
P

Town
Playing Fields
Box Lacrosse
Soccer Rink

SLOW
CHILDREN
AT PLAY

SPEED
LIMIT
45

Dryer Road Drive Respectfully