

# 54 Parks to Golf to Ice Cream Bloomfield & Victor, NY

In just 27.7 miles you'll have the opportunity to step back over 300 years to a place where the Native Americans built a village to a tiny museum displaying pioneering communications efforts from telegraph to television. You can pick an apple or pick up an ice cream. You can scope out a golf course for a return visit with the clubs or you can just relax on a picnic bench at one of several parks. And for the biking details? This route takes you up and down the rolling hills left by the glacial activity of ten thousand years ago. There are only a couple of lengthy, but not too steep climbs. Unfortunately, these hills come near the end of the route, but so does the last ice cream stop! Enjoy!

#### Attractions:

Bloomfield Academy Museum, Bloomfield  
AWA Communications Museum, Bloomfield  
Ganondagan State Historic Site, Victor

#### Golf Courses:

Parkview Fairways, Bloomfield  
Victor Hills, Victor  
Windy Creek Golf Course, Victor  
Ravenwood, Victor

#### Bicycle Shop:

Victor Bicycle Center, Victor

#### Ice Cream:

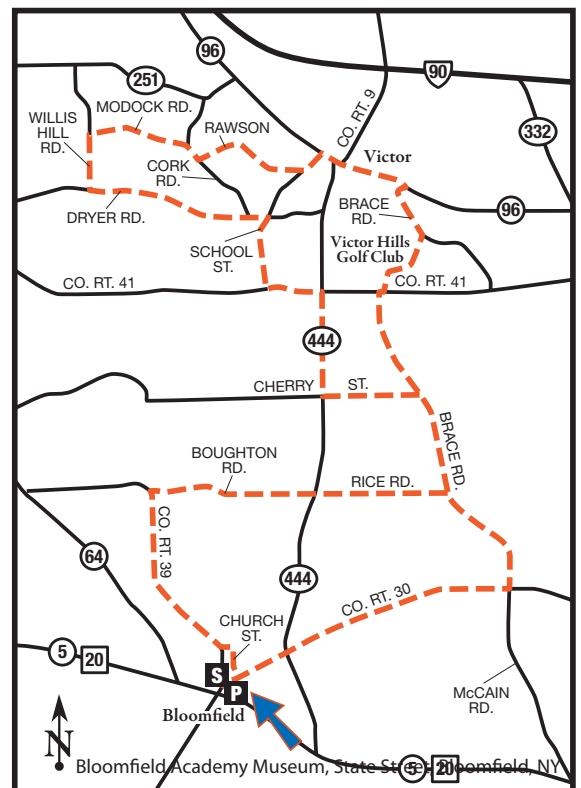
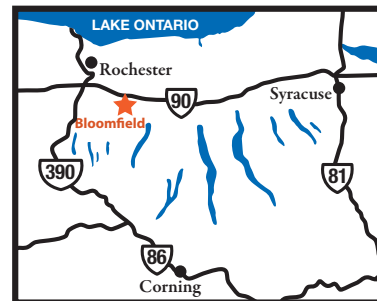

Sharks, Bloomfield  
Papa Jack's, Victor

#### Parks and Trails:

Memorial Park, Bloomfield  
The Auburn Trail, Victor  
Dryer Road Park, Victor

Distance 27.7 miles

Difficulty ★☆☆  
to ★★☆☆



GPS Coordinates 42.896133 -77.434381 Key: S = Start P = Parking



Start at the Bloomfield Academy Museum parking lot in East Bloomfield  
Take a left out of the parking lot  
Turn right onto Rt. 20C (.1), then take a left onto Church St. (.3)  
Take a right onto Co. Rd. 39 (.7)  
Take a right onto Boughton Rd. (2.9) and continue on this road (it becomes Rice Rd.), crossing over Rt. 444. (4.8)  
Take a left onto Brace Rd. (6.4) and follow to the T, take a quick right onto Co. Rd. 41 (8.7) and then a left back onto Brace Rd. (8.8)  
Follow this road past the golf course and the Auburn Trail access points, then bear left to stay on Brace (9.7) proceeding until you see the Rt. 96 bridge and come to the T.  
Take a left onto Rt. 96 (10.5) Follow Rt. 96 through the Village of Victor.  
Take a left onto School St. (11.8)  
*Hint: Just .3 mile up the road is the popular Papa Jack's Ice Cream.*  
Follow School St. and take a right on Rawson Rd. (12.0) and follow through a bit of a climb  
Turn right onto Cork Rd. (13.6) and then at the Y go to the left. This becomes Modock Rd. (13.8)  
This will T at Willis Hill Rd. go left (14.9). At the bottom of a hill, Modock T's at Dryer Rd. Take the left onto Dryer.  
You'll pass the Dryer Rd. Park, worth a future visit for its mountain bike trails. (15.5)  
Dryer weaves around to the stop sign at School St. where you'll turn right (17.6)  
Follow School to the T, then take a left onto Co. Rd. 41 (18.8)  
At Ganondagan intersection 4 way stop take a right onto Rt. 444 (19.5)  
Follow this past the Apple Farm and then take a left onto Cherry St. to the T (20.7)  
Right onto Brace Rd. (21.6) and then a right onto Co. Rd. 30 (24.1)  
This is the area of the longer hills, but it's downhill to the Village.  
Pass straight through the four corners (26.8)  
Take a left onto State St. (27.6) and then a right into the parking lot (27.7)  
If you choose to – pass the parking lot and take a right onto Rts. 5&20 and *your reward (in season) is just .2 mile down on the right – Shark's Ice Cream*



For more information on trails and attractions within this area:  
Finger Lakes Visitors Connection  
Ontario County | 25 Gorham Street  
Canandaigua | NY 14424

VisitFingerLakes.com  
877-386-4669