



# Palm Coast AND THE FLAGLER BEACHES

## LEGEND:

- BASEBALL
- BASKETBALL
- BIKING
- BOATING
- BOAT LAUNCH
- BOCCIE BALL
- CAMPING
- CANOEING
- DOG PARK
- EQUESTRIAN
- EXERCISE STATION
- FISHING
- GREAT FLORIDA BIRDING TRAIL
- HANDICAPPED ACCESSIBLE
- HIKING
- HISTORIC SITE
- HORSESHOES
- KAYAKING
- LACROSSE
- NATURE TRAIL
- PARKING
- PET FRIENDLY
- PICKLEBALL
- PICNIC SHELTER
- PLAYGROUND
- RAQUETBALL
- RESTROOMS
- ROLLERBLADING
- SHUFFLEBOARD
- SKATEBOARDING
- SOCCER
- SWIMMING
- TENNIS
- VOLLEYBALL
- WALKING
- WILDLIFE VIEWING

## TRAILS

### 1 A1A SCENIC LOOP

www.scenic1a.org  
Length: 19 miles

This 19 mile loop goes through Flagler County and parallels the Atlantic Ocean along A1A from the northern and southern county lines. Cyclists will enjoy breathtaking views of cinnamon-colored beaches.



### 2 BELLA VISTA TRAIL SYSTEM

6400 N. Oceanshore Blvd. (A1A)  
Palm Coast, FL 32137  
(386) 446-6780; 8 a.m. to sunset, 7 days a week  
www.floridastateparks.org


Length: 1.7 miles  
This trail system is within Washington Oaks Gardens State Park. The 1.7 mile trail explores a mature coastal maritime hammock and borders the edge of a dense canopied coastal scrub.



### 3 BETTY STEFLIK PRESERVE TRAIL

815 Moody Ln., Flagler Beach, FL 32136  
(386) 313-4020; Dawn to 11 p.m.  
7 days a week  
www.flaglerparks.com  
Length: 1.9 miles; boardwalk, unpaved sand and shell

Meandering through the marshes of the Intracoastal Waterway, this nearly 2 mile trail offers a boardwalk section that includes two observation decks, a gazebo and covered benches. There are three access points to the trail within the 217 acre preserve and boats can be launched from nearby Moody Boat Launch.



### 4 GRAHAM SWAMP PRESERVE TRAIL

5135 Colbert Ln., Palm Coast, FL 32137  
(386) 313-4020; Dawn to Dusk, 7 days a week  
www.flaglerparks.com  
Length: 2.2 miles


This natural and rugged dirt trail lies on the southern end of Graham Swamp winding through heavily wooded terrain. The exposed roots, sudden dips and uneven landscape are more for the experienced hiker. A black diamond mountain bike trail, approximately 6.8 miles in length, offers some steep technical climbs, fast downhill drops and hills that consist of sand and coquina. Rock gardens and a variety of wildlife are abundant.



### 5 GRAHAM SWAMP TRAIL

Length: 2.18 miles; elevated boardwalk, coquina path

A 2.18 mile ten foot wide coquina multi-purpose path starting at the existing trail head on Old Kings Road connecting to Colbert Lane along the western and northern edge of Graham Swamp.



### 6 INTRACOASTAL WATERWAY TRAIL

Length: 2 miles

This trail winds approximately 2 miles from the Hammock Dunes Bridge trail to Waterfront Park and provides scenic views from the banks of the Intracoastal Waterway. Users have the opportunity to see dolphins, manatees and gopher tortoise.



### 7 JOE KENNER NATURE TRAIL

3100 S. Oceanshore Blvd. (A1A)  
Flagler Beach, FL 32136  
(386) 517-2086; 8 a.m. to sunset, 7 days a week  
www.floridastateparks.org  
Length: 1 mile, dirt with roots, rocks and low branches

This trail is located within the Gamble Rogers Memorial State Recreation Area. The one mile loop winds through a shady coastal forest of scrub oaks and saw palmetto while twists and turns take visitors through ancient dunes and a maritime hammock. The trail is open for hiking only, no bikes are allowed.

JOE KENNER  
NATURE TRAIL



### 8 LEHIGH TRAIL

Length: 8 miles

The Lehigh Trail is located on approximately eight miles of an abandoned railroad corridor, comprising of 195 acres. The trail parallels the Lehigh Canal for much of its length and begins at the Colbert Ln. trailhead. Additional access and parking is available off of Belle Terre Pkwy. and US 1.



### 9 MALA COMPRA GREENWAY TRAIL

115 Mala Compra Rd., Palm Coast, FL 32137  
(386) 313-4020; Dawn to 11 p.m., 7 days a week  
www.flaglerparks.com  
Length: 5.5 miles

This 5.5 mile single track mountain bike trail is found off of Scenic A1A in the Hammock. The trail head starts at Bings Landing and is a slow technical ride with challenging climbs, quick descents, tight inclined turns and is followed by several miles of flowing switchbacks.



### 10 PALM HARBOR PARKWAY

Length: 3.1 miles, multipurpose path


Running approximately 3.1 miles from Clubhouse Drive to Fernmill Drive along Palm Harbor Parkway this multipurpose path provides a smooth location for biking, walking, running or a leisurely stroll with your pet. Rest stops are located along the way.



### 11 PINE LAKES PARKWAY

Length: 3.1 miles, multipurpose path

If you are looking for a smooth ride, this path is for you. Running approximately 3.1 miles between Belle Terre Parkway and Palm Coast Parkway this flat route provides resting stops along the way. For an extra work out, try the exercise stations along the trail.



### 12 ST. JOE WALKWAY

Length: 1 mile

Designated as a Great Florida Birding & Wildlife Trail. Approximately 1 mile in length this trail located within Linear Park, provides a connection to the Intracoastal Waterway Trail.



### Share The Trail

Trail Etiquette Suggestions:  
Walking, bicycling and rollerblading are great ways to enjoy the beautiful trails and paths in the area. Be safe, courteous and share the outdoor space.

## EQUESTRIAN

13

### FLORIDA AGRICULTURAL MUSEUM

7900 Old Kings Rd., Palm Coast, FL 32137  
(386) 446-7630; Wednesday through Sunday,  
9 a.m. to 5 p.m. Admission charged  
[www.myagmuseum.com](http://www.myagmuseum.com)  
>>> Length: 3 miles, sand/dirt



There are approximately 20 miles of trails winding through beautiful forests along Pellicer Creek open for hiking, biking and horseback riding. Guided horseback trail rides and orienteering trails are provided. Picnics can be enjoyed within the covered Caldwell Dairy barn. Equestrian camping is available as are guided tours of the Museum.



14

### PRINCESS PLACE PRESERVE

2500 Princess Place Rd.  
Palm Coast, FL 32137  
(386) 313-4020  
7 a.m. - 6 p.m., 7 days a week  
[www.flaglerparks.com/princess/preserve.htm](http://www.flaglerparks.com/princess/preserve.htm)  
>>> Length: 8 hiking, 2 equestrian trails -  
16 miles; primarily unpaved



The preserve is the site of the Princess Estate, a lodge dating back to the late 1800s. There are 16 miles of various hiking and equestrian trails. Hikers can trek along fresh water ponds, cross a wooden bridge leading to Legacy Island that has two observation decks along the way. There are also 4 miles of equestrian trails within the beautifully wooded Preserve.



## Bicycle Maintenance Stations

Palm Coast has five Bicycle Maintenance Stations:

- Lehigh Trail (off of Belle Terre)
- Graham Swamp (off Old Kings Rd. & Colbert Lane)
- Bings Landing
- Waterfront Park
- Linear Park



Be sure to look for one of our bicycle repair stations that feature a variety of tools and a tire pump.

## Bicyclists:

- Wear a helmet
- Announce in a loud voice "On your left" or ring your bell before passing other cyclists or pedestrians.
- Keep your speed low in crowded areas and be prepared to stop.
- Form a single file line when approaching oncoming pedestrians or cyclists.
- Wear reflective clothing and blinking lights in low-light conditions.

## BIRDING



## Wait, Watch and Enjoy!

If you enjoy birding, Palm Coast and the Flagler Beaches will take you to a higher level. Take advantage by exploring the area's five designated Great Florida Birding and Wildlife Trails, and more than 40 parks and preserves where you can find more than 200 species. Be on the lookout for a variety of birds including Barred Owl, Black and White Warbler, Bald Eagle, Red Shouldered Hawk, Pileated Woodpecker, Common Yellow Throat and many more!

Be sure to look for this icon for bird watching areas.



## EXPLORE

See which nature or wildlife you can find!

✓ State Butterfly:  
Zebra Longwing



➤ State Bird:  
Mockingbird



➤ State Wildflower:  
Coreopsis



➤ State Marine Mammal:  
Manatee



▲ State Tree:  
Sabal Palm

The connecting trails charted on this map will lead you through the splendid elegance of the **native Florida landscape**. Miles of graceful pathways are lined with historic oaks, towering pines and indigenous vegetation, taking hikers and bicycle riders on a **delightful exploration** with family or friends. Trails traverse Palm Coast's most delicate scenery, promising an **exhilarating experience** that will forever create cherished memories.

## PARKS

## TRAILS

## PLAY

This guide made possible by:

Palm Coast  
AND THE  
FLAGLER BEACHES



### Visitor Information Centers

➤ FLAGLER COUNTY CHAMBER OF COMMERCE  
20 Airport Rd., Ste. C  
Palm Coast, FL 32164  
1-866-736-9291  
Monday - Friday: 9 a.m. - 5 p.m.

➤ FLAGLER BEACH HISTORICAL MUSEUM  
207 South Central Ave.  
Flagler Beach, FL 32136  
(386) 517-2025  
Monday - Sunday: 10 a.m. - 4 p.m.

1 (866) 736-9291

[www.palmcoastandtheflaglerbeaches.com](http://www.palmcoastandtheflaglerbeaches.com)

[www.discoverpalmcoast.com](http://www.discoverpalmcoast.com)

[www.flaglercounty.org](http://www.flaglercounty.org)

[www.flaglerchamber.org](http://www.flaglerchamber.org)



Photo credits: David Millonig & Heather Priestap

## TRAILS & PARK GUIDE

Palm Coast  
AND THE  
FLAGLER BEACHES



### Neighborhood Parks:

- Bings Landing, 5862 N. Oceanshore Blvd., Palm Coast
- Bird of Paradise Nature Preserve, 195 Bird of Paradise Dr., Palm Coast
- Belle Terre Park, 339 Parkview Dr., Palm Coast
- Hershel King Senior Park, 1000 S. Park Dr., Palm Coast
- Hidden Trails Park, 6108 Mahogany Blvd., Bunnell
- James F. Holland Memorial Park, 18 Florida Park Dr., Palm Coast
- Joanne B. King Park, 300 Citrus St., Bunnell
- Jungle Hut Park, 125 Jungle Hut Rd., Palm Coast
- Mala Comprá Beach Park, 115 Malacompra Rd., Palm Coast
- Moody Homestead Park, 105 Briarwood Path, Bunnell
- Old Dixie Park, 1250 S. Dixie Hwy., Bunnell
- Old Salt Park, 16th Rd., Palm Coast
- Ralph Carter Park, 1385 Rymfire Dr., Palm Coast
- Seminole Woods, 350 Sesame Blvd., Palm Coast
- Wickline Center Park, 800 S. Daytona Ave., Flagler Beach

### Sports Facilities:

- Indian Trails Sports Complex, 5455 Belle Terre Pkwy, Palm Coast
- Palm Coast Tennis Center, 1290 Belle Terre Pkwy, Palm Coast
- Flagler County Recreation Area, 650 CR 13, Bunnell
- Wadsworth Park, 2200 Moody Blvd., Flagler Beach

### State Parks:

- Bulow Plantation Ruins Historic State Park, 3165 Old Kings Rd., Flagler Beach
- Gamble Rogers Memorial State Recreation Area, 3100 S. Oceanshore Blvd., Flagler Beach
- Washington Oaks Gardens State Park, 6400 N. Oceanshore Blvd., Flagler Beach

➤ For more information on these parks and facilities, please call 1 (866) 736-9291

## PARKS


15

### HAW CREEK PRESERVE

2007 County Rd. 2007, Bunnell, FL  
>>> Length: 1.2 miles, wooden boardwalk



This preserve is located in western Flagler County and home to a 1.2 mile boardwalk trail that passes through cypress oak and hardwood swamp. The boardwalk has four observation decks, and a canoe/kayak launch is available.



### Be Predictable, Alert and Courteous

#### Pedestrians:

- Walk on the far right, no more than two abreast.
- Stay on the trail.

#### Dog Walkers:

- Walk right and curb your dog the grass. They must be on a leash and please pick up after your pet. It's the law.

16

### JAMES HOLLAND MEMORIAL PARK

18 Florida Park Dr., Palm Coast, FL  
>>> Length: 27 Acres



Holland Park is a recreational and social hub in the community. A dog park and bocce ball courts attract residents and visitors to this popular destination in Palm Coast.



17

### LINEAR PARK

31 Greenway Ct., Palm Coast, FL  
>>> Length: 56.77 Acres



Nestled between the eastbound and westbound lanes of Palm Coast Parkway, this park is designated a Great Florida Birding and Wildlife Trail by the Audubon Society for its vast diversity of bird species.



18

### LONG CREEK NATURE PRESERVE

1050 Palm Harbor Pkwy.  
Palm Coast, FL  
>>> Length: 9 Acres



Long Creek Nature Preserve is located on Palm Harbor Parkway next to College Waterway Bridge. The preserve is about nine acres in size, and is connected to the 225-acre Long Creek Basin. The park includes pathways and boardwalks, canoe and kayak launches into Long Creek and College Waterway, and a fishing pier along College Waterway with a floating dock for boat mooring. Future plans will include an Environmental Educational Center at the preserve. No restroom facilities available.



20

### PRINCESS PLACE PRESERVE

2500 Princess Place Rd.  
Palm Coast, FL 32137  
(386) 313-4020  
>>> Length: 8 hiking & 2 equestrian trails -  
16 miles; primarily unpaved



The preserve is the site of the Princess Estate, a lodge dating back to the late 1800s. There are 16 miles of various hiking and equestrian trails winding through forests of pine, hardwoods and a variety of shrubs and ferns. Hikers can take a trail along Pellicer Creek that has two observation decks along the way.




21

### RIVER TO SEA PRESERVE

9805 N. Oceanshore Blvd. (A1A)  
Marineland, FL  
>>> Length: 1.3 miles



Two major trails exist within this Preserve that stretches from the Atlantic Ocean to the Intracoastal Waterway. The Scrub Loop starts at the entrance of the trailhead and converges with the Matanzas Hammock Loop.




22

### SHELL BLUFF

S.R. 100 West, Bunnell, FL  
>>> Length: .6 miles; unpaved shell



This man-made sand and shell trail has sites for picnicking along the path that winds through beautiful live oaks. The area in western Flagler County is abundant with wildlife. Shell Bluff Park features a floating dock and boat launch on Crescent Lake.




23

### WATERFRONT PARK/TRAIL HEAD

150 Waterfront Park Rd., Palm Coast, FL  
>>> Length: 11 Acres



The serene beauty of Waterfront Park delivers a unique experience for visitors to enjoy the Intracoastal Waterway. The 11-acre park's amenities include family picnic pavilions, playground, fishing pier and trails that connect to the City's entire trail system.




24

### WADSWORTH PARK

2200 Moody Blvd., Flagler Beach  
>>> Length: 45 acres



This 45-acre park is the gem of the County and stays busy both day and night with its lighted soccer fields, racquetball, tennis, volleyball and basketball courts. There are two playground areas, a picnic pavilion, skate park, canoe launch site, and a park exclusively for man's best friend.



**Wildlife:** Do not feed, harass, or entice wildlife with food. View from a safe distance. For information, please visit MyFWC.com.