



TRAVEL GUIDE

BRYCECANYONCOUNTRY.COM



WELCOME TO GARFIELD COUNTY- UTAH'S BRYCE CANYON COUNTRY

Bryce Canyon Country welcomes visitors from all over the world to witness horizons filled with the cliffs of two national parks, to wander through deeply-carved canyons and to overlook and experience the desert sandstone of our national monument. In addition to two national parks and one national monument, the area offers three state parks and a national forest for outdoor recreation. National Scenic Byway 12 — Utah's All-American Road, Utah's Heritage Highway 89 and Utah's Patchwork Parkway (HWY 143) provide scenic drives connecting many of the beautiful and breathtaking vistas located here, in Garfield County, Utah. Take your time, because there are adventures for days in both Bryce and Beyond. We're glad you're here.



BRYCE CANYON NATIONAL PARK



CAPITOL REEF NATIONAL PARK



NATIONAL SCENIC BYWAY 12



GRAND STAIRCASE-ESCALANTE NATIONAL MONUMENT



**KODACHROME BASIN
STATE PARK**



**ANASAZI STATE
PARK MUSEUM**

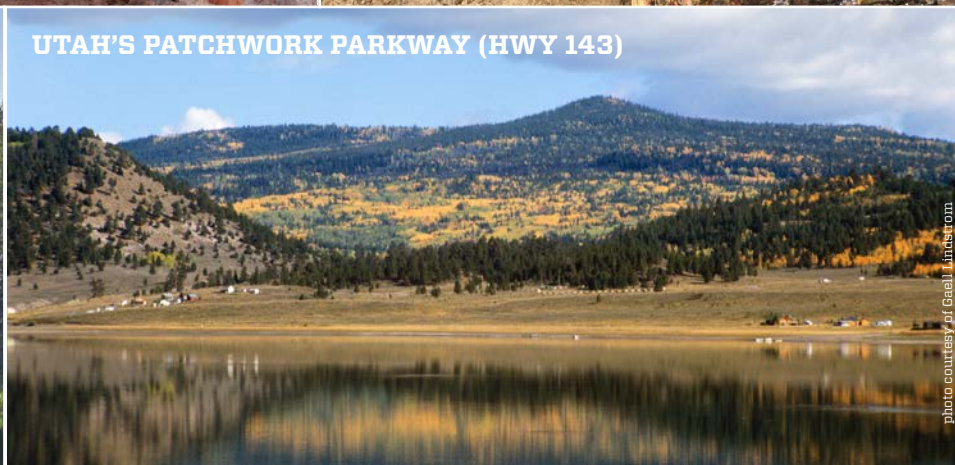


**ESCALANTE PETRIFIED
FOREST STATE PARK**

photo courtesy of Utah's Adventure Family



DIXIE NATIONAL FOREST



UTAH'S PATCHWORK PARKWAY (HWY 143)

photo courtesy of Gael Lindstrom

BRYCE CANYON NATIONAL PARK

Fall in love with the fiery colors and iconic rock formations of the area. Look out over the amphitheater of Bryce Canyon National Park and you'll see spectacular landscapes filled with orange and red rock formed into tower spires and castle-like turrets. These tall and majestic hoodoos look as if they rose up from the earth, but have been formed by years of water and wind erosion.

No two rock shapes are alike as you make your way through trails such as Queen's Garden, Peekaboo Loop, Navajo Loop and Fairyland Loop. Watch the sunrise and sunset at Sunrise and Sunset Points — the perfect bookends to your day.

Journey through the marvelous maze as the scene unfolds before you. Not only is each turn the perfect photo opportunity, but also one to be experienced in multiple ways. Hiking is common and makes up the majority of the trails, but horseback riding is another way to explore the floor of the amphitheater with experienced guides. Outside the park, biking is a popular way to overlook the area and take in the surrounding sights.

In 2019, Bryce Canyon National Park was certified as an International Dark Sky Park, sharing yet another eye-catching skyline with thousands of stars visible to the naked eye and even more with use of a telescope. Many educational stargazing opportunities are available in the park throughout the year.

To learn more:


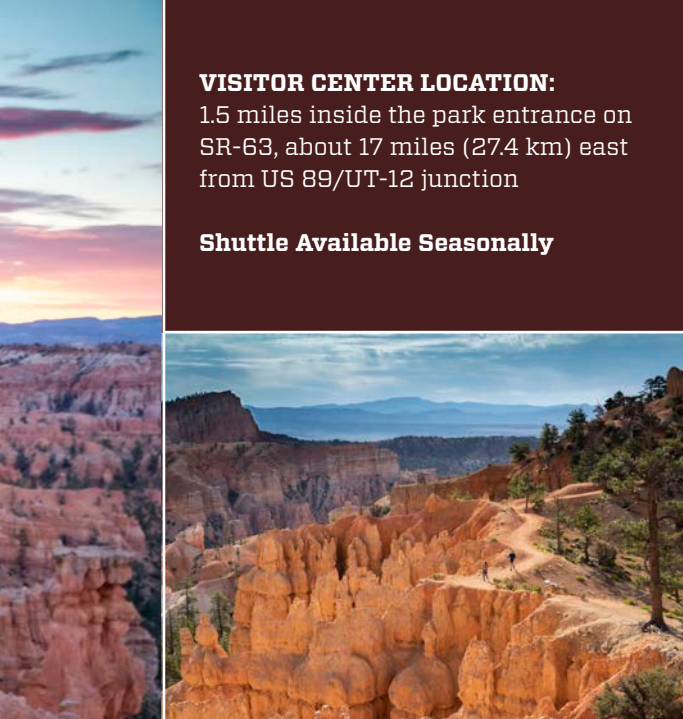
brycecanyoncountry.com/things-to-do/bryce-canyon-national-park



VISITOR CENTER LOCATION:

1.5 miles inside the park entrance on SR-63, about 17 miles (27.4 km) east from US 89/UT-12 junction

Shuttle Available Seasonally



ACTIVITIES

- Backpacking
- Biking (outside and around the park)
- Hiking
- Horseback riding
- Photography
- Stargazing

CAPITOL REEF NATIONAL PARK

Take a step back into the “American West” while visiting Capitol Reef National Park. Experience the rugged western landscape, accessible via National Scenic Byway 12 (UT-12) and UT-24. Hike Cassidy Arch, named after the infamous outlaw, Butch Cassidy, located in the central portion of the park. Ending above the arch itself, your photos will have the highest viewpoint.

Another era of history within the park is the Historic Fruita settlement showcasing the lifestyle of the ancestral Fremont people and petroglyphs they left behind. Here, you can visit an old log schoolhouse for an immersive history lesson. Explore the Waterpocket Fold — a colorful geologic feature that can be described as a 100-mile wrinkle in the earth’s crust, also rich in history and culture.

To learn more:

brycecanyoncountry.com/things-to-do/parks-and-attractions/capitol-reef-national-park

VISITOR CENTER LOCATION:

10 miles (16.1 km) east of Torrey, Utah
or 45 miles (72.4 km) northeast of
Boulder, Utah





ACTIVITIES

- Backpacking
- Biking
(on designated roads only)
- Camping
- Hiking
- Photography
- Scenic Drives



GRAND STAIRCASE-ESCALANTE NATIONAL MONUMENT

With three distinct units called Grand Staircase, Escalante Canyons and Kaiparowits, Grand Staircase-Escalante National Monument covers over 1 million acres (over 4,4046.9 square kilometers) of public land managed by the Bureau of Land Management (BLM). Over these acres of land, sandstone canyons, plateaus, cliffs and unique rock formations expand over Garfield and Kane counties. Take in a wonderful sight of colorful cliffs extending from the North Rim of the Grand Canyon to Bryce Canyon.

To explore this vast backcountry, hike through the Escalante Canyons or take a backpacking trip to fish, camp, ATV, Jeep and mountain bike in this monument. Canyoneering is also a popular activity in this area. Warmer seasons are ideal for travel through this unit as many roads are dirt and can be impassable when wet. Also, bring extra water in the hot summer months to stay hydrated.

VISITOR CENTER LOCATION:
 755 West Main, Escalante Utah

Visitor information can be found at the Visitor Center in Cannonville or the Interagency Visitor Center in Escalante. Guides and outfitters are available in nearby communities to give you the ultimate experience.

To learn more:
brycecanyoncountry.com/things-to-do/parks-and-attractions/grand-staircase-escalante-national-monument-utah



ESCALANTE RIVER



JACOB HAMBLIN ARCH



LOWER CALF CREEK FALLS



GROSVENOR ARCH



ACTIVITIES

- ATV-ing
- Backpacking
- Biking
- Camping
- Canyoneering
- Fishing
- Hiking
- Horseback riding



WILLIS CREEK



DEVIL'S GARDEN



DIXIE NATIONAL FOREST

Utah's largest national forest covers one third of Bryce Canyon Country. Blanketing over 190 miles (305.8 km) and two million acres across Southern Utah. This forest is divided into four geographic areas: Markagunt Plateau, Paunsaugunt Plateau, Aquarius Plateau and Boulder Mountain. Three of these sections are in the Bryce Canyon region and encompass major plateaus including familiar areas such as Red Canyon, Panguitch Lake and Boulder Mountain. All of which are marvelous for a range of year-round activities.

Boulder Mountain - At a high elevation of 11,316 feet (3,449.1 m) and covering half of the Aquarius Plateau, Boulder Mountain is one of the largest high-elevation plateaus in the United States. This destination is excellent for relaxing fall scenic drives and inversely, is an adventurous location for ATV riding, hiking and biking. Bryce Canyon Country has more than 2,500 miles (4023.4 km) of ATV trails on forest and public lands, many of which are on Boulder Mountain, offering exciting experiences and stunning scenery.

Aquarius Plateau - Rugged cliffs and dense alpine forests make this the highest timbered plateau in North America at 11,328 feet (3,452.8 m). This plateau runs along the northern edge of Grand Staircase-Escalante National Monument and was formed around 20 million years ago by tectonic plate uplift. Traverse trails through the meadows, grasslands and dense forests of Aspen, Spruce and Fir trees thriving here. As you tower above the world, see if you can find Capitol Reef National Park and Grand Staircase-Escalante National Monument below.

Markagunt Plateau - This plateau is topographically defined by its lava fields and forested highlands throughout parts of Cedar Breaks National Monument and Brian Head Ski Resort. Excellent for hiking, biking, fishing, skiing and snowmobiling, this plateau was named after the Paiute word meaning "Highland of Trees." This wooded area is home to miles of ATV trails and mountain biking routes for the adventure enthusiast, and showcases Panguitch Lake, one of the best trout fishing lakes in Utah.

Paunsaugunt Plateau - As you overlook the Bryce Canyon region, you might just be looking at Paunsaugunt Plateau without knowing it. Named after the Paiute word meaning "home of the beavers," it consists of magnificent red rock formations seen beyond the amphitheater of Bryce Canyon. This plateau offers breathtaking views of Southern Utah, landscaped by ancient bristlecone Pine forests, Alpine meadows, lakes and streams. It's the perfect location for winter activities, as well as the summertime adventures of hiking, biking, ATV-ing and fishing.

To learn more:

brycecanyoncountry.com/things-to-do/parks-and-attractions/dixie-national-forest

VISITOR CENTER LOCATION:

5375 UT-12, Panguitch, Utah





ACTIVITIES

- ATV-ing
- Biking
- Fishing
- Hiking
- Wildlife viewing
- Winter Activities

KODACHROME BASIN STATE PARK

As visitors drive down the paved road south of Cannonville, sandstone chimneys and unique petrified spires, called sand pipes, rise skyward from the valley floor creating the unforgettable scene of Kodachrome Basin State Park. Named by a 1949 National Geographic Society expedition, the park is a photographer's delight.

Prior to arriving at Kodachrome State Park, experience a local favorite — Willis Creek Slot Canyon. Slot canyons create fun experiences for both individuals and families and the Willis Creek Canyon hike is an easy level of difficulty. Mountain biking and trail rides are also available offering memorable views.

Once you settle down for the night, don't forget to look at the stars for another remarkable view. Campgrounds with hot showers, restrooms and modern conveniences are within the park. Without the city skyscrapers and light pollution of urban communities, this area is a window to the galaxy with thousands of stars and constellations to gaze at.

To learn more:

brycecanyoncountry.com/things-to-do/parks-and-attractions/escalante-petrified-forest-state-park

LOCATION: 9 miles (14.5 km) south of Cannonville, Utah



ACTIVITIES

- Hiking
- Biking
- Camping
- Horseback riding
- Stargazing
- Disc Golf Course





ESCALANTE PETRIFIED FOREST STATE PARK

Hike along the mountainside and spot pieces of petrified wood, both large and small, in the Escalante Petrified Forest State Park. Large and colorful petrified logs nearly five feet (1.5 m) long can be found along several short trails. See how many you can find! Fossilized dinosaur bones can also be seen at this location.

While here, Wide Hollow Reservoir is located adjacent to the park. Enjoy fishing and bird watching, as well as paddleboarding. Wide Hollow Reservoir is one of a few wetland bird viewing sites in Southern Utah thus offering a unique opportunity for visitors.

ACTIVITIES

- Bird watching
- Fishing
- Hiking
- Paddleboarding



To learn more:

brycecanyoncountry.com/things-to-do/parks-and-attractions/escalante-petrified-forest-state-park



LOCATION: 1 mile (1.6 km) west of Escalante, Utah on National Scenic Byway 12

ANASAZI STATE PARK MUSEUM

Step inside the Anasazi State Park Museum and step back in time to A.D. 1050 when the Fremont and Kayenta Anasazi people occupied the area. Learn about the lifestyle of an estimated 200 people once lived at this site, making it one of the largest Anasazi communities west of the Colorado River. As you wind through the exhibits, you can see displays of prehistoric artifacts as well as an auditorium and gift shop. Behind the building outside, visitors can walk through an excavated

partial village, called the Coombs Site Ruins. The museum is open year-round and in front of the museum, a picnic area is available for prolonged enjoyment in the area.

To learn more:

brycecanyoncountry.com/things-to-do/parks-and-attractions/anasazi-state-park-museum-utah





NORTH LAKE POWELL — TICABOO

Set against a desert backdrop of red rock canyons, Ticaboo might remind you of a Mars-like landscape. This small town is jam-packed with adventure and provides unparalleled opportunities for backcountry experiences including guided tours, ATV riding, biking, canyoneering, and boating. Water? That's right. About 20 minutes from Ticaboo is the famous Lake Powell. The contrast of the blue water against the red rock is exceptionally beautiful as it showcases one of the largest manmade lakes in the country. Boating enthusiasts travel from near and far to experience the refreshing and splashing fun this Utah lake offers.

Boat, and adventure activity equipment can both be acquired at nearby adventure centers.

To learn more:

brycecanyoncountry.com/things-to-do/parks-and-attractions/lake-powell



ACTIVITIES

- Hiking
- Biking
- Boating
- Canyoneering
- Fishing
- Hiking
- Swimming
- Water Sports



HIKING/BACKPACKING

Bryce Canyon Country is the prime location for outdoor recreation, starting with the most common activity of hiking. Whether you decide to walk a paved trail, hike a moderate incline or go on a multi-day backpacking expedition, there's something here for everyone. Hiking is a year-round activity that takes you to the great heights of mountains and the depths of canyons.

Experience the Rim Trail in Bryce Canyon to overlook the amphitheater at popular viewpoints including Sunset Point, Sunrise Point, Bryce Point and Inspiration Point. Explore Kodachrome Basin on the Grand Parade Trail to see two box canyons. See how far you can slide through the slot canyons such as Spooky Gulch, Peek-a-boo and Willis Creek. For the ideal photo opportunity, Lower Calf Creek Falls is a stunning sight.

Let each hike take you on an adventure like an explorer, discovering scenic vistas you would not have witnessed otherwise.

For specific trail information in Bryce Canyon Country: Utah-trails.com



AREA HIKES

LOCATION	EASY	MODERATE	STRENUOUS
BRYCE CANYON NATIONAL PARK	<ul style="list-style-type: none"> • The Rim Trail • Mossy Cave • Sunrise to Sunset Points 	<ul style="list-style-type: none"> • Peekaboo Loop Trail • Navajo Loop Trail 	<ul style="list-style-type: none"> • Fairyland Loop • Riggs Spring Loop Trail (backcountry trail)
ESCALANTE AREA/ GRAND STAIRCASE- ESCALANTE NATIONAL MONUMENT	<ul style="list-style-type: none"> • Devil's Rock Garden • Willis Creek • Grosvenor Arch Trail • Escalante Natural Bridge 	<ul style="list-style-type: none"> • Lower Calf Creek Falls • Upper Calf Creek Falls • Peek-a-boo Gulch • Spooky Gulch • Petrified Forest Nature Trail 	<ul style="list-style-type: none"> • Coyote Gulch • Hurricane Wash • Willow Gulch • Escalante River from Town • Boulder Mail Trail
KODACHROME BASIN STATE PARK	<ul style="list-style-type: none"> • Kodachrome Nature Trail • Angel's Palace Trail • Grand Parade Trail 	<ul style="list-style-type: none"> • Panorama Trail (long loop) • Shakespeare Arch and Sentinel Trail 	--
DIXIE NATIONAL FOREST	<ul style="list-style-type: none"> • Birdseye Trail • Hoodoo Trail • Pink Ledges Trail 	<ul style="list-style-type: none"> • Water Canyon Trail • Powell Point Trail • Golden Wall Trail • Arches Trail • Castle Bride Trail 	<ul style="list-style-type: none"> • Pine Creek Box Trail • Rich Trail • Thunder Mountain Trail • Box Death Hollow Trail

CANYONEERING/ SLOT CANYONS

Slot canyons are a true escape from the world where slivers of light reflect and shadows shift constantly throughout the day. Sandstone slot canyons are narrow crevices carved partially by wind and primarily by water.

These hidden gems are a thrilling way to explore with multiple variations of experiences from hiking to rappelling, rock scrambling and more. These natural wonders offer varying levels of difficulty. Slot canyons are filled with zigzag paths, long descents, sheer drops and small cliff-like rocks that could require some climbing. Willis Creek, Spooky and Peek-a-boo are slot canyons you can visit on your own without technical experience and are popular among visitors.

When traveling through the slot canyons, watch the weather to ensure safe travels. Water can accumulate and wash through the canyons. It is highly recommended to avoid canyoneering in the rain.

Contact guides and outfitters to guarantee you have someone with the knowledge and expertise to navigate the canyons. Guides are also available to experience rappelling and other high-adventure activities.

To learn more:

brycecanyoncountry.com/things-to-do/activities/canyoneering-slot-canyons



STARGAZING

Bryce Canyon Country is the ultimate location for stunning stargazing scenes. Whether you already know about astronomy or not, the stars make this vacation complete. The night sky provides a sense of wonder for many that cannot be matched at home. Urban environments contain light pollution blocking one third of the world's population from seeing the Milky Way.

Here, you can not only see the Milky Way bright and clear, but thousands of other stars. Bryce Canyon Country is proud to hold two International Dark Sky Parks in their region: Capitol Reef and Bryce Canyon National Park (IDSP). This certification is given to land possessing exceptional or distinguished quality of starry nights and a nocturnal environment that offers protection through this designation.

Through Bryce Canyon National Park, there are many interesting stargazing events. Qualified staff, rangers and volunteers give weekly astronomy presentations on Wednesday and Friday nights from May to September. During each new moon, night hikes are offered for 1-2 days. Lastly, the Astronomy Festival, held annually in late June or early July each year, is something you might want to add to your bucket list.

For more information:

nps.gov/brca/planyourvisit/astronomyprograms.htm

BRYCECANYONCOUNTRY.COM



PLACES FOR GREAT STARGAZING

- Bryce Canyon National Park
- Capitol Reef National Park
- Kodachrome Basin State Park
- Grand Staircase-Escalante National Monument



BIKING

Sail through the wind while biking by spectacular red-rock scenery and large Ponderosa Pine forests. Climb to the top of the mountains, plateaus and canyons of Bryce Canyon Country to get the bird's eye view of the area. All biking trails hold excitement for the thrill seeker and the adventurous family. The ideal trail, both challenging for individuals and enjoyable for families, is the paved Red Canyon Trail (5.5 miles or 8.9 km long). This trail is part of the Canyon2Canyon shared trail system extending 20 miles (32.2 km) total with multiple sections for shorter adventures. True to its name, this trail can take you from the beginning of Red Canyon to Inspiration Point inside Bryce Canyon National Park.

For specific trail information in Bryce Canyon Country: Utah-trails.com

OFF-ROAD AND UNPAVED TRAILS INCLUDE THE FOLLOWING:

- Losee Canyon Trail - 2.9 miles (4.7 km)
- Casto Canyon Trail - 5.5 miles (8.9 km)
- Thunder Mountain Trail - 7.8 miles (12.6 km)
- Cassidy Trail - 8.9 miles (14.3 km)





ATV

Travel through the majestic backcountry of Bryce Canyon Country on the back of an All-Terrain Vehicle (ATV) or Off-Highway Vehicle (OHV). With more than 2,500 miles of thrilling trails, it's easy to become immersed in nature. Ride for miles from Circleville to Tropic Reservoir on the Fremont ATV Trail or ride loops from Pine Lake to Powell Point. Rev the engines to reach the pinnacle of panoramic views overlooking the red-rock utopia and high-mountain forests.

When it comes to safe travels on an ATV or OHV, you can bring your own and use maps to adventure, or you can utilize our guides and outfitters to help maximize the fun. Outfitters have vehicles to rent and offer guided tours to ensure you find miles of scenic views.

For specific trail information:

Utah-trails.com

Download PDF maps:

brycecanyoncountry.com/things-to-do/activities/atv-ohv-riding



HORSEBACK RIDING

Feel like an outlaw from the Wild West as you gallop across the grand landscapes of Bryce Canyon Country. Across the county, numerous horse trails are available and local outfitters also provide guided rides and equestrian trail information. From the trails surrounding Panguitch Lake and the red rocks of Bryce Canyon to the vast landscapes in Escalante and forests of Boulder Mountain, riders can saddle up and trot into the horizon to create a memorable ride.

For specific trail information in Bryce Canyon Country:
Utah-trails.com



photo credit: © Shannon Hall


FISHING

Another year-round activity that relaxes the body, mind and soul is fishing. Bryce Canyon Country may be a desert, but there is no lack of locations for this experience. Panguitch Lake is one of the most popular lakes for fishing and has driving accessibility in all seasons. Enjoy peaceful serenity as the water rushes by and you patiently wait for your catch in the forested scenery of Panguitch Lake. Try low-lying streams like the Sevier River or clear mountain lakes high atop Boulder Mountain. Catch includes a variety of Rainbow, Brook, Cutthroat or German Brown Trout.

As you relax and reel in, please ponder and act to preserve and protect the land and water you enjoy. Also, watch for weather to determine the safety of the roads to each location.

For additional information:

brycecanyoncountry.com/things-to-do/activities/fishing



WINTER ACTIVITIES

Bryce Canyon Country is a magical time in the winter making it like a completely new destination. Bryce Canyon National Park has been rated by Fodor as one of the best national parks in the United States for a winter time experience. Imagine the freshly fallen snow and picture it glistening as the sun shines from a bright blue sky. The season doesn't change your ability to have fun. Cross-country skiing and snowshoeing are popular winter sports in the Bryce Canyon area and Ice Fishing is popular at the lakes. Racing through the powder on a snowmobile is also a thrilling way to spend the day.

Other common summer activities are also popular in the winter. These activities include galloping through the area on horseback, biking if weather permitting and hiking through this natural and pristine environment full of peaceful, wide-open spaces.



ACTIVITIES

- Biking
- Cross-country skiing
- Hiking
- Horseback riding
- Snowshoeing
- Snowmobiling
- Ice Fishing



EVENTS

Rodeos and roundups

Put on your boots for a true Western experience. Saddle up and experience the Wild West on a trail ride, pack trip, wagon ride or cattle drive. Rodeos and roundups are annual events both exciting and thrilling with you sitting at the edge of your seat or enjoyably relaxing. How? You can watch the wranglers test their skills, revel in the roping rivals, barrel racing braves and cowboy action shoots, or you can listen to cowboy poetry and bring your appetite for dutch oven cookouts and more.

Fairs and Festivals

There's activity all year long in Bryce Canyon Country including multiple scenic half and full marathons for the runners and astronomy events for the stargazers. The Winter Festival brings people to try winter activities like cross-country skiing, snowshoeing and sledding while the Hot Air Bally Rally is quite the sight to behold as balloons take to the sky together. The annual Escalante Canyon Art Festival showcasing artistic talent with speakers, vendors, demonstrations, workshops and more to help you capture the beauty of the area. Don't forget the Quilt Walk which celebrates the rich history and heritage Bryce Canyon Country loves to share with all who take the time to visit.

For more annual events:

brycecanyoncountry.com/events/annual-events-and-festivals



CELEBRATE OUR HERITAGE & HISTORY

Step back through time and take the historic trail through Bryce Canyon Country. With wildlife, adventure and scenic drives along the way, cities from Panguitch to Escalante hold the remnants of cultures past. Utah's Heritage Highway 89 holds many stories. The city of Panguitch has historic red brick buildings and the annual Quilt Walk to celebrate the Mormon Pioneer settlers who walked over quilts to prevent from falling into deep now.

Museums, historic sites, galleries, antique shops and more are found along the scenic routes of the area. Escalante showcases cultural heritage in the Veteran's Memorial. In Boulder, the Anasazi State Park and Museum teaches visitors about the ancestral Anasazi people and how they lived with excavated dwellings.

Culture and History is often celebrated by the creation of handmade treasures and souvenirs for visitors including paintings, fiber arts and pottery by local artists and artisans throughout the West. Keep your eyes out as your drive through the area for unique shops along the way!





Sheriff Star

Within Garfield County's history, outlaws spent time in the area, including Butch Cassidy. These icons are in reference to his boyhood home located right outside the town of Circleville.



Envelope

Before the postal service was established, mail was transported by the pony express and Boulder, Utah was the last place in the continental United States to receive mail this way.



Thor's Hammer Hoodoo Rock Formation

The iconic rock formation in Bryce Canyon National Park.



Hot Air Balloon

Annually, Panguitch hosts the Panguitch Valley Balloon Rally where visitors can see numerous hot air balloons soar through the sky and glow in the dark once the sun has set.



Quilt

The city of Panguitch has a quilt symbol because of its historic heritage. An annual Quilt Walk and festival there commemorates the valiant efforts of Utah pioneers who traveled through snow and used quilts to keep their wagons from sinking.



Coyote

Antimony was first called Coyote in the late 1800s by settlers because of the wildlife found there. It was changed to Antimony in 1921 after the metal that was mined from the area.



Bison

Within the Henry Mountains, 350 bison roam free as only one of three public areas left in the United States to have purebred bison herds.



Dinosaur

Within the Grand Staircase-Escalante National Monument, dinosaur remains have been found and researched. This area has been a significant source of the late Cretaceous period findings.

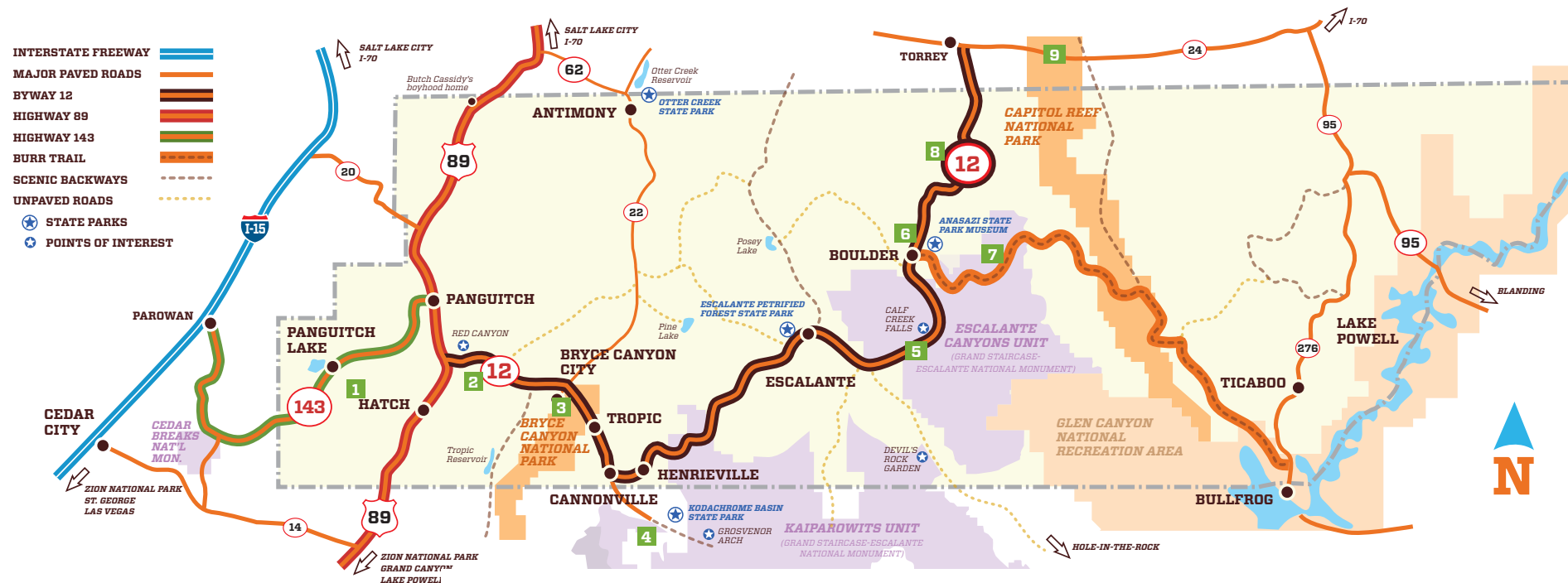


Wagon

Outside of Escalante, drive where pioneers walked with their wagons to experience Hole in the Rock. This hidden adventure is a narrow and steep passageway the pioneer's trekked through. To learn more, you can also visit the Hole in the Rock Visitor Center.

SCENIC DRIVES

A trip is not complete without a road-trip-style car ride around the area as you look out the window at the wonderful vistas that fly by. Scenic byways in Bryce Canyon Country have received national and worldwide attention for their magnificent views.



1. Panguitch Lake



2. Red Canyon (Scenic Byway 12)



3. Bryce Canyon National Park



4. Kodachrome Basin State Park



5. Calf Creek Falls



National Scenic Byway 12 — An All-American Road

Scenic Byway 12 (UT-12) has been designated a National Scenic Byway and an All-American Road by the Federal Highway Administration. All-American Roads have one-of-a-kind features so exceptional they qualify as a destination “unto themselves.” As one of the most unique roads in the United States, this 124-mile route winds through the heart of Bryce Canyon Country. It begins south of Panguitch off of US 89 and travels eastward through Dixie National Forest, Grand Staircase-Escalante National Monument, over Boulder Mountain and ends at Scenic Byway 24, west of Capitol Reef National Park.



HWY 143 — “Utah’s Patchwork Parkway”

Following a 55-mile course between Panguitch and Parowan, Utah, this scenic byway connects Interstate-15 to Utah Heritage Highway 89. This pathway follows the historic migration routes used by the Anasazi people and is nicknamed “Utah’s Patchwork Parkway.” In 1864, pioneers were forced to walk on quilts to avoid sinking into the deep winter snow and mud as they crossed the mountain to obtain food and save their settlement from starvation. With this history, you can attend the annual, and now famous, Quilt Walk, celebrating this history and reason behind the nickname for the route.

Burr Trail

Travel through the bright red towering cliffs scattered with green trees that twist and turn with switchbacks along the Waterpocket Fold. The first 18 miles of this 68-mile road is paved, and many slot canyons are tucked to the side where you can pull over and enjoy a break from the car and smell the fresh air. The Burr Trail starts in Boulder, Utah, wanders through Capitol Reef National Park and concludes at Bullfrog Marina on the North end of Lake Powell near Ticaboo. Many activities surround the area and whether you experience this great landscape from your car or on foot, you’ll create lasting memories. Check for seasonal road conditions at a local visitor center before going off the paved road.

Utah Heritage Highway 89

Find more breathtaking scenery on Utah Heritage Highway 89. With scenic beauty and living history, this road extends 500 miles from Idaho to Arizona through the heart of unique culture, architecture, history and scenery. In Bryce Canyon Country, this road passes by Panguitch and Hatch, otherwise known as the Headwaters section of the National Mormon Pioneer Heritage Area.



6. Anasazi State Park Museum



7. Burr Trail



8. Scenic Byway 12



9. Capitol Reef National Park

ITINERARIES

Bryce Canyon Country has many beautiful and exhilarating areas to explore. When visiting the area, a multitude of outdoor adventures, such as hiking, biking, horseback riding, off-roading and more are available. Imagine any one of those activities with a lake backdrop, canyons, plateaus and forests — all of which are possible in Bryce Canyon Country. The perfect destination for an outdoor escape, wouldn't be possible without itineraries to help guide you on your journey.

You can find more itineraries at:

brycecanyoncountry.com/more/maps-and-itineraries

or you can use the “Plan Your Trip” function on our website to bookmark items to make your own!



Pansaugunt Scenic Backways

If you choose to spend the week on the Paunsaugunt Scenic Backways, you'll see beautiful backcountry such as Hole in the Rock, Smokey Mountain, Cottonwood Canyon and East Fork Sevier. Bring plenty of water and find serenity in the solitary nature of these epicenters for adventure.

Hiking

If you are a hiking enthusiast, our seven-day hiking itinerary is for you. Explore the mesmerizing Bryce Canyon amphitheater and see the red-rock walls tower above you, slither like a snake through the narrow slot canyons or twist and turn through the rugged forest with re-covered washes of pink and white limestone cliffs. All this, while taking in the stunning scenic sights of the area and feeling the freedom and fresh air of the outdoors.

Capitol Reef

Filled with ancient history and incredible natural wonders, the scenic byways and adventures in Capitol Reef are numerous. Hike or bike the trails, drive the scenic route, experience sandstone cliffs and multi-colored rock formations, explore canyons and more. You'll have fun all day and into the night in this International Dark Sky Park. Don't be surprised if you spot a bison or other wildlife here, as well as petroglyphs and other remnants of the prehistoric Fremont Native American culture.



Itinerary Combo

We've planned the whole vacation for you if you take this itinerary for the ride. Six days throughout Southern Utah and part of it goes through Bryce Canyon Country. Twist and turn up and down the roads on Boulder Mountain, overlooking more than 80 lakes ready for the fisherman in you. Walk the rugged landscape of Capitol Reef National Park on the Waterpocket Fold, a 100-mile wrinkle in the Earth's crust. Before you leave, take an in-depth look at the unique rock structures scattered throughout Grand Staircase-Escalante National Monument.




Boulder Mountain

Feel the Fresh air from the crest of Boulder Mountain, home to one of the major high-elevation lake areas out of two in Utah. Photograph scenes that look like paintings. Boulder Mountain has 80 lakes nestled in the green blanket of Ponderosa pines among other trees making the area beautiful when seen by ATV, horseback, foot or bike.



ATV

Hoodoos, pink and white sandstone cliffs, towering rock formations, dense forests, and more: A week spent exploring Bryce Canyon Country on ATVs will be a vacation you'll never forget. Most of the trails in our ATV itinerary are for beginner to intermediate riders.



ACCOMMODATIONS

Welcome to Utah's Bryce Canyon Country Accommodations Guide. Here you will find a complete list of places to stay and eat while you explore one of the most scenic and diverse places in the world. With so much to see and do, please "Take Your Time," and we promise an experience you will never forget.

For more info:

brycecanyoncountry.com



ANTIMONY

LODGING

ROCKIN' R RANCH & LODGE

459 North Main Street

801-382-8840

[W. rockinrranch.com](http://W.rockinrranch.com)

[E. reservations@rockinrranch.com](mailto:E.reservations@rockinrranch.com)

Units 41 | \$\$\$-\$\$\$\$ | 📶 | 🐾 | ♿

CAMPGROUNDS

ANTIMONY MERC CAMPGROUND

50 North Main Street Highway 22

435-624-3253

Units 24 | \$\$\$ | 🐾 | ♿

RESTAURANTS

ANTIMONY MERC

50 North Main Street Highway 22

435-624-3253

BOULDER

LODGING

BOULDER MOUNTAIN GUEST RANCH

3995 Hell's Backbone Road

435-335-7480

[W. bouldermountainguestranch.com](http://W.bouldermountainguestranch.com)

[E. info@bouldermountainguestranch.com](mailto:E.info@bouldermountainguestranch.com)

Units 12 | \$\$\$ | 📶

BOULDER MOUNTAIN LODGE

20 North Highway 12

800-556-3446

[W. boulder-utah.com](http://W.boulder-utah.com)

[E. info@boulder-utah.com](mailto:E.info@boulder-utah.com)

Units 22 | \$\$\$-\$\$\$\$ | 📶 | 🐾 | ♿

CIRCLE CLIFFS

205 North Highway 12

435-335-7333

[W. boulderutah.com/lodge.html](http://W.boulderutah.com/lodge.html)

[E. circle@boulderutah.com](mailto:E.circle@boulderutah.com)

Units 3 | \$\$\$ | 📶 | ♿

POLE'S PLACE

465 North Highway 12

435-335-7422

[W. polesplaceutah.com](http://W.polesplaceutah.com)

Units 10 | \$\$\$

CAMPGROUNDS

HALL'S STORE CAMPGROUND

420 North Highway 12

435-335-7304

Units 5 | \$ | 🐾 | ♿

RESTAURANTS

BURR TRAIL GRILL

Highway 12 & Burr Trail

435-335-7511

[W. burrtrailgrill.com](http://W.burrtrailgrill.com)

BURR TRAIL OUTPOST

14 North Highway 12

435-335-7565

[W. burrtrailoutpost.com](http://W.burrtrailoutpost.com)

[E. burrtrailoutpost@outlook.com](mailto:E.burrtrailoutpost@outlook.com)

HELL'S BACKBONE GRILL

20 North Highway 12

435-335-7464

[W. hellbackbonegrill.com](http://W.hellsbackbonegrill.com)

[E. hbg@hellsbackbonegrill.com](mailto:E.hbg@hellsbackbonegrill.com)

MAGNOLIAS STREET FOOD

460 Highway 12

801-643-3510

[W. magnoliasstreetfood.com](http://W.magnoliasstreetfood.com)

[E. magnoliasstreetfood@gmail.com](mailto:E.magnoliasstreetfood@gmail.com)

SWEETWATER KITCHEN

3621 Hell's Backbone Road

435-335-7482





[W. sweetwaterkitchen.com](http://W.sweetwaterkitchen.com)

[E. sweetwaterboulder@gmail.com](mailto:E.sweetwaterboulder@gmail.com)

BRYCE CANYON AREA

LODGING





BEST WESTERN PLUS, BRYCE CANYON GRAND HOTEL

30 North 100 East
866-866-6634 | 435-834-5700
[W. brycecanyongrand.com](http://W.brycecanyongrand.com)
[E. info@brycecanyongrand.com](mailto:E.info@brycecanyongrand.com)
Units 164 | \$-\$\$\$ |    

BEST WESTERN PLUS, RUBY'S INN

26 South Main Street
800-468-8660 | 435-834-5341
[W. rubysinn.com](http://W.rubysinn.com)
[E. info@rubysinn.com](mailto:E.info@rubysinn.com)
Units 370 | \$-\$\$\$ |    

BRYCE CANYON PINES MOTEL

2476 West Highway 12
435-834-5441
[W. brycecanyonmotel.com](http://W.brycecanyonmotel.com)
[E. bcpines@color-country.net](mailto:E.bcpines@color-country.net)
Units 51 | \$-\$\$\$ |    

BRYCE CANYON RESORT

13500 East Highway 12
435-834-5351
[W. brycecanyonresort.com](http://W.brycecanyonresort.com)
[E. b cresort@yahoo.com](mailto:E.b cresort@yahoo.com)
Units 72 | \$-\$\$\$ |    

BRYCE UPTOP LODGE

1150 Highway 12
435-834-5227
[W. bryceuptoplodge.com](http://W.bryceuptoplodge.com)
[E. bryceuptoplodge@gmail.com](mailto:E.bryceuptoplodge@gmail.com)
Units 39 | \$\$ | 

BRYCE VIEW LODGE





105 East Center Street
888-279-2304 | 435-834-5180
[W. bryceviewlodge.com](http://W.bryceviewlodge.com)
[E. info@bryceviewlodge.com](mailto:E.info@bryceviewlodge.com)
Units 160 | \$-\$\$ |    

THE LODGE AT BRYCE CANYON






1 Lodge Way
877-386-4383 | 435-834-8700
[W. BryceCanyonForever.com](http://W.BryceCanyonForever.com)
[E. lodging@foreverresorts.com](mailto:E.lodging@foreverresorts.com)
Units 114 | \$-\$\$\$ |    

CAMPGROUNDS

BRYCE CANYON PINES CAMPGROUND

2476 West Highway 12
435-834-5441
[W. brycecanyonmotel.com](http://W.brycecanyonmotel.com)
[E. bcpines@color-country.net](mailto:E.bcpines@color-country.net)
Units 24 | \$-\$\$ |    

RUBY'S INN RV PARK & CAMPGROUND

Highway 63
866-878-9373 | 435-834-5301
[W. brycecanyoncampgrounds.com](http://W.brycecanyoncampgrounds.com)
[E. rvpark@rubysinn.com](mailto:E.rvpark@rubysinn.com)
Units 115 | \$ |     

VACATION RENTALS

BRYCE WILDLIFE ADVENTURE

1945 West Utah State Highway 12,
435-834-5555
[W. brycewildlifeadventure.com/](http://W.brycewildlifeadventure.com/)
bed-and-breakfast/

RESTAURANTS

BRYCE CANYON LODGE

1 Lodge Way
435-834-5361
[W. brycecanyonforever.com/lodge-dining](http://W.brycecanyonforever.com/lodge-dining)

BRYCE CANYON PINES

2476 West Highway 12
435-834-5441
[W. brycecanyonrestaurant.com](http://W.brycecanyonrestaurant.com)

CANYON DINER

26 South Main Street
800-468-8660 | 435-834-5341
[W. rubysinn.com](http://W.rubysinn.com)

COWBOY'S BUFFET & STEAK ROOM

26 South Main Street
800-468-8660 | 435-834-5341
[W. rubysinn.com](http://W.rubysinn.com)

COWBOY RANCH HOUSE AT BRYCE CANYON RESORT

13500 East Highway 12
435-834-5100
[W. brycecanyonresort.com](http://W.brycecanyonresort.com)

EBENEZER'S BARN & GRILL

110 East Center Street
435-834-8003
[W. ebenzersbarnandgrill.com](http://W.ebenzersbarnandgrill.com)

SUBWAY SANDWICHES

139 West Highway 12
435-834-5888
[W. subway.com/findlocation](http://W.subway.com/findlocation)

UPTOP STEAKHOUSE

1152 Utah Highway 12
435-834-5227
[W. uptop-steakhouse.business.site](http://W.uptop-steakhouse.business.site)




VALHALLA PIZZERIA AND COFFEE SHOP

Highway 63
435-834-8700
[W. BryceCanyonForever.com](http://W.BryceCanyonForever.com)



CANNONVILLE

LODGING

BRYCE CANYON VILLAS

75 North Red Rock Drive
435-679-8106
[W. brycecanyonvillas.com](http://W.brycecanyonvillas.com)
[E. info@brycecanyonvillas.com](mailto:E.info@brycecanyonvillas.com)
Units 5 | \$-\$\$ |   

GRAND STAIRCASE INN

105 North Kodachrome Drive
435-679-8400
[W. grandstaircaseinn.com](http://W.grandstaircaseinn.com)
[E. grandstaircaseinn@gmail.com](mailto:E.grandstaircaseinn@gmail.com)
Units 26 | \$-\$\$ |  

CAMPGROUNDS

CANNONVILLE- BRYCE VALLEY KOA

215 North Red Rock Drive
888-562-4710 | 435-679-8988
[W. koa.com/campgrounds/cannonville](http://W.koa.com/campgrounds/cannonville)
[E. bvkoa@h-oh.com](mailto:E.bvkoa@h-oh.com)
Units 55 | \$-\$\$ |     



ESCALANTE

LODGING

CANYON COUNTRY LODGE

760 East Main Street
435-826-4545
[W. canyoncountrylodge.com](http://W.canyoncountrylodge.com)
[E. mgmt@CanyonCountryLodge.com](mailto:E.mgmt@CanyonCountryLodge.com)
Units 28 | \$\$\$ | 📶 | 🐾 | 🏊 | ♿

CANYONS BED & BREAKFAST

120 East Main Street
435-826-4747 | 866-KANYONS
[W. canyonsbnb.com](http://W.canyonsbnb.com)
[E. info@canyonsbnb.com](mailto:E.info@canyonsbnb.com)
Units 4 | \$\$\$

CIRCLE D MOTEL & EATERY

475 West Main Street
435-826-4297
[W. escalantecircledmotel.com](http://W.escalantecircledmotel.com)
[E. circledmotel@scinternet.net](mailto:E.circledmotel@scinternet.net)
Units 21 | \$-\$\$\$ | 📶 | 🐾 | ♿

COWBOY COUNTRY INN

25 South 100 West
435-826-4250
[W. cowboycountryinn.com](http://W.cowboycountryinn.com)
[E. cowboycountryinn@gmail.com](mailto:E.cowboycountryinn@gmail.com)
Units 10 | \$\$\$ | 📶

ENTRADA ESCALANTE LODGE

480 West Main Street
435-826-4000
[W. entradaescalante.com](http://W.entradaescalante.com)
[E. info@entradaescalante.com](mailto:E.info@entradaescalante.com)
| \$\$\$\$ | 📶 | 🐾 | ♿

ESCALANTE CABINS & RV PARK

680 West Main Street
435-826-4433
[W. escalantepark.com](http://W.escalantepark.com)
[E. escalantecabinsrvpark@gmail.com](mailto:E.escalantecabinsrvpark@gmail.com)
Units 5 | \$-\$\$\$ | 📶 | ♿ | 🏕️

ESCALANTE ESCAPES

480 West 200 North
866-455-0041 | 435-668-2108
[W. escalanteescapes.com](http://W.escalanteescapes.com)
[E. escalanteescapes@gmail.com](mailto:E.escalanteescapes@gmail.com)
Units 9 | \$\$\$ | 📶

ESCALANTE OUTFITTERS & BUNKHOUSE

310 West Main Street
435-826-4266
[W. escalanteoutfitters.com](http://W.escalanteoutfitters.com)
[E. info@escalanteoutfitters.com](mailto:E.info@escalanteoutfitters.com)
Units 7 | \$\$\$ | 📶 | 🐾 | ♿ | 🏕️

ESCALANTE'S WILD WEST RETREAT

269 South 200 East
866-292-3043 | 435-826-4849
[W. wildwestretreat.com](http://W.wildwestretreat.com)
[E. wildwestretreat@live.com](mailto:E.wildwestretreat@live.com)
Units 3 | \$\$\$ | 📶

ESCALANTE YURTS

1605 North Pine Creek Road
844-200-YURT | 435-826-4222
[W. escalanteyurts.com](http://W.escalanteyurts.com)
[E. info@escalanteyurts.com](mailto:E.info@escalanteyurts.com)
Units 7 | \$\$\$\$ | 📶 | ♿

THE INN OF ESCALANTE

280 West Main Street
435-826-4890
[W. theinnofescalante.com](http://W.theinnofescalante.com)
[E. escalinn@gmail.com](mailto:E.escalinn@gmail.com)
Units 8 | \$\$\$ | 📶 | ♿

PROSPECTOR INN

380 West Main Street
435-826-GOLD (4653)
[W. prospector-inn.com](http://W.prospector-inn.com)
[E. info@prospector-inn.com](mailto:E.info@prospector-inn.com)
Units 50 | \$-\$\$\$ | 📶 | ♿

RAINBOW COUNTRY B&B

586 East 300 South
435-826-4567
[W. bnbescalante.com](http://W.bnbescalante.com)
[E. rainbow@scinternet.net](mailto:E.rainbow@scinternet.net)
Units 4 | \$\$\$ | 📶 | 🐾

SLOT CANYONS INN

North Creek Lakes Exit on State Highway 12
866-889-8375 | 435-826-4901
[W. slotcanyonsinn.com](http://W.slotcanyonsinn.com)
[E. info@slotcanyonsinn.com](mailto:E.info@slotcanyonsinn.com)
Units 11 | \$\$\$\$ | 📶 | ♿

YONDER

2020 West State Highway 12
435-754-5753
[E. stay.escalante@stayyonder.com](mailto:E.stay.escalante@stayyonder.com)
Units 31 | \$-\$\$\$ | 📶 | 🐾 | 🏊 | ♿

CAMPGROUNDS

CANYONS OF ESCALANTE RV PARK & CABINS

495 West Main Street
435-826-4959
[W. canyonsofescalantervpark.com](http://W.canyonsofescalantervpark.com)
[E. coerv@outlook.com](mailto:E.coerv@outlook.com)
Units 31 | \$ | 📶 | 🐾 | ♿ | 🏕️

ESCALANTE CABINS AND RV PARK

680 West Main Street
435-826-4433
[W. escalantepark.com](http://W.escalantepark.com)
[E. escalantecabinsrvpark@gmail.com](mailto:E.escalantecabinsrvpark@gmail.com)
Units 38 | \$-\$\$\$ | 📶 | 🐾 | ♿ | 🏕️

ESCALANTE OUTFITTERS & BUNKHOUSE

310 West Main Street
435-826-4266
[W. escalanteoutfitters.com](http://W.escalanteoutfitters.com)
[E. dana.escalante@gmail.com](mailto:E.dana.escalante@gmail.com)
Units 1 | \$ | 📶 | 🐾 | ♿ | 🏕️

YONDER

2020 West State Highway 12
435-754-5753
[E. stay.escalante@stayyonder.com](mailto:E.stay.escalante@stayyonder.com)
Units 31 | \$-\$\$\$ | 📶 | 🐾 | 🏊 | ♿

VACATION RENTALS

LA LUZ DESERT RETREAT

680 West 600
435-826-4708
[W. laluz.net/index.html](http://W.laluz.net/index.html)

ESCALANTE CLIFF HOUSE

3941 Ephraims Camp Road
801-884-9215
[W. escalantecrcliffhouse.com](http://W.escalantecrcliffhouse.com)

THE OLD BAILEY PLACE

250 South Center Street
435-826-4265
[W. theoldbaileyplace.com](http://W.theoldbaileyplace.com)

WILD WEST RETREAT

269 South 200 East
866-292-3043
[W. wildwestretreat.com/contact/contact.htm](http://W.wildwestretreat.com/contact/contact.htm)



HOLE IN THE ROCK INN

155 West 100 South
877-818-1013
[W. holeintherockinn.com](http://W.holeintherockinn.com)

RED ROCK RANCH

450 East 300 South
801) 573-5434
[W. rrrescalante.com](http://W.rrrescalante.com)

SOUTHWESTERN RETREAT

740 West 600 South
801-573-7179
[W. southwesternretreat.com](http://W.southwesternretreat.com)

THE JEWEL OF ESCALANTE

White's Cove Lodge
3680 West State Highway 12
435-826-4901
[W. slotcanyonsinn.com/the-jewel-of-escalante](http://W.slotcanyonsinn.com/the-jewel-of-escalante)

RESTAURANTS**4TH WEST PUB**

425 West Main Street
435-826-4525
[W. 4wpub.com](http://W.4wpub.com)

CIRCLE D

385 West Main Street
435-826-4125
[W. escalantecircledeatery.com](http://W.escalantecircledeatery.com)

ESCALANTE SHOWHOUSE

50 West Main Street
435-826-4849
[W. escalanteshowhouse.com](http://W.escalanteshowhouse.com)

ESCA-LATTE CAFÉ AND PIZZA PARLOR

310 West Main Street
435-826-4266
[W. escalanteoutfitters.com](http://W.escalanteoutfitters.com)
[E. kristina@escalanteoutfitters.com](mailto:E.kristina@escalanteoutfitters.com)

GEORGIE'S OUTDOOR MEXICAN CAFE:

495 West Main Street
435-826-GRUB (4782)

KIVA KOFFEEHOUSE

Highway 12 Between Mile Marker 73 & 74
435-826-4550
[W. kivakoffeehouse.com](http://W.kivakoffeehouse.com)
[E. kivakoffee@infowest.com](mailto:E.kivakoffee@infowest.com)

MIMI'S BAKERY & DELI

190 West Main Street
435-690-0576

NEMO'S DRIVE THRU

40 East Main Street
435-826-4500
[W. feedtheadventure.com](http://W.feedtheadventure.com)
[E. hernewg1@gmail.com](mailto:E.hernewg1@gmail.com)

SUBWAY

75 East Main Street
435-826-4232

UTAH CANYON OUTDOORS - THE COFFEE SPOT

325 West Main Street
435-826-4967
[W. utahcanyonoutdoors.com](http://W.utahcanyonoutdoors.com)
[E. info@utahcanyonoutdoors.com](mailto:E.info@utahcanyonoutdoors.com)

WILD WEST RETREAT COWBOY COOKOUTS

269 South 200 East
866-292-3043 | 435-826-4849
[W. wildwestretreat.com](http://W.wildwestretreat.com)
[E. wildwestretreat@live.com](mailto:E.wildwestretreat@live.com)

HATCH**LODGING****BRYCE ZION INN**

227 North Main Street
435-735-4000 | 435-690-0325
[W. brycezioninn.com](http://W.brycezioninn.com)
[E. brycezioninn@gmail.com](mailto:E.brycezioninn@gmail.com)
Units 20 | \$-\$\$ | 📶 | ♿ | 🚗

CANYON BASE CAMP

6410 South US Highway 89
435-735-4590
[W. canyonbasecamp.com](http://W.canyonbasecamp.com)
Units 6 | \$-\$\$\$ | 📶 | ♿ | 🚗

THE GALAXY OF HATCH - "A Place Just for Bikers"

260 North Main Street
435-735-4017
[W. galaxyofhatch.com](http://W.galaxyofhatch.com)
Units 16 | \$-\$\$\$ | 📶 | ♿ | 🚗

HATCH STATION

177 South Main Street
435-690-0325 | 435-735-4015
[W. hatchstationutah.com](http://W.hatchstationutah.com)
[E. hatchstationutah@gmail.com](mailto:E.hatchstationutah@gmail.com)
Units 16 | \$-\$\$\$ | 📶 | ♿ | 🚗

MOUNTAIN RIDGE CABINS AND LODGING

106 South Main Street
877-877-9939 | 435-735-4300
[W. mountainridgelodging.com](http://W.mountainridgelodging.com)
[E. : info@mountainridgelodging.com](mailto:E.info@mountainridgelodging.com)
Units 24 | \$-\$\$\$ | 📶 | ♿ | 🚗

RIVERSIDE RANCH

594 Highway 89
435-720-4464
[W. riversideranch.com](http://W.riversideranch.com)
[E. info@theriversideranch.com](mailto:E.info@theriversideranch.com)
Units 13 | \$-\$\$\$ | 📶 | ♿ | 🚗 | 🏠

CAMPGROUNDS**RIVERSIDE RANCH RV PARK**

594 Highway 89
435-720-4464
[W. riversideranch.com](http://W.riversideranch.com)
[E. info@theriversideranch.com](mailto:E.info@theriversideranch.com)
Units 27 | \$-\$\$\$ | 📶 | 🐾 | ♿ | 🏠

VACATION RENTALS**BRYCE CANYON RIVER FRONT**

827 Burrows Circle
[E. cb1780@gmail.com](mailto:E.cb1780@gmail.com)
[W. brycecanyonriverfrontvacationrental.com](http://W.brycecanyonriverfrontvacationrental.com)

RESTAURANTS**THE GALAXY DINER**

260 North Main Street
435-735-4017
[W. galaxyofhatch.com](http://W.galaxyofhatch.com)

HATCH STATION

177 South Main Street
435-735-4015
[W. hatchstationutah.com](http://W.hatchstationutah.com)

OUTLAW SALOON

138 North Main Street
435-233-7201
[W. outlawbrycecanyon.com](http://W.outlawbrycecanyon.com)



HENRIEVILLE

VACATION RENTALS

Sunrise Hollow

471 West Rosewood Lane
435-616-8882
W. sunrisehollow.com/

JUNCTION US-89 & U-12

- PANGUITCH -

LODGING

BRYCE GATEWAY INN CABINS

3066 Highway 12 (1/4 mile East of Highway 89)
435-676-2350 | 435-676-8886
E. isales@brycegatewayinn.com
Units 20 | \$\$\$ | | |

COTTONWOOD MEADOW LODGE

2340 Old Hillsdale Road
2 miles south of Highway 12 on US 89
435-676-8950
W. brycecanyoncabins.com
E. info@cottonwoodmeadowlodge.net
Units 4 | \$\$\$ | | |

QUALITY INN BRYCE CANYON

3800 South Highway 89
435-676-8770
W. choicehotels.com/utah/panguitch/quality-inn-hotels/ut173
E. sales@qualityinnbryce
Units 80 | \$\$\$ | | |

RODEWAY INN

3090 Highway 12
435-676-8886
E. isales@brycegatewayinn.com
Units 30 | \$\$\$ | | |

CAMPGROUNDS

RED CANYON RV PARK AND CABINS

3279 East Highway 12
435-676-2690 | 435-676-2243
W. redcanyonvillage.com
E. rcvinfo@redcanyonvillage.com
Units 35 | \$ | | |

RESTAURANTS

BRYCE GATEWAY INN

3066 Highway 12 (1/4 mile East of Highway 89)
435-676-8886
E. isales@brycegatewayinn.com

IVO'S BBQ

3800 South Highway 89
435-676-8770

PANGUITCH

LODGING

ADOBE SANDS MOTEL

390 North Main Street
435-676-8874
W. adobesandsmotel.com
E. info@adobesandsmotel.com
Units 33 | \$\$\$ | | |

BEST HOST INN

730 North Main Street
435-676-2651
W. wyndham.com
E. besthostinn@outlook.com
Units 16 | \$\$\$ | | |

BLUE PINE MOTEL

130 North Main Street
800-299-6115 | 435-676-8197
W. bluepinemotel.com
E. info@bluepinemotel.com
Units 20 | \$\$\$ | | |

BRYCE CANYON MOTEL

308 North Main Street
435-676-8441
E. bryce@route89.com
Units 11 | \$ | | |

BRYCE WAY MOTEL

429 North Main Street
435-676-2400
E. manager@bryceway.com
Units 26 | \$\$\$ | | |

CANYON LODGE MOTEL

210 North Main Street
435-676-8292
W. www.canyonlodgemotel.com
E. canyonlodgemotel@yahoo.com
Units 10 | \$\$\$ | | |

COLOR COUNTRY MOTEL

526 North Main Street
800-225-6518 | 435-676-2386
W. colorcountrymotel.com
Units 26 | \$\$\$ | | |

DAYS INN PANGUITCH

180 East Center Street
435-676-8876
W. wyndhamhotels.com/hotels/panguitch-utah
Units 40 | \$\$\$ | | |

THEE HISTORIC PANGUITCH HOTEL

50 North Main Street
435-676-8871
E. paguitchhotel@yahoo.com
Units 24 | \$\$\$ | | |

LAMPLIGHTER LODGE

581 North Main Street
435-676-8362
W. panguitchlamplighter.com
E. lamplighterlodge@gmail.com
Units 13 | \$\$\$ | | |

MARIANNA INN MOTEL

699 North Main Street
435-676-8844
W. mariannainn.com
E. contact@mariannainn.com
Units 34 | \$\$\$ | | |

PANGUITCH HOUSE BED AND BREAKFAST

259 East Center Street
435-676-2574 | 435-899-0190
W. panguitchhousebandb
E. panguitchhouse@gmail.com
Units 5 | \$\$\$ | | |

PURPLE SAGE MOTEL

132 East Center Street
800-241-6889 | 435-676-2659
W. purplesagemotel.biz
E. purplesagemotel@gmail.com
Units 14 | \$\$\$ | | |

CAMPGROUNDS

BEAR VALLEY RV & CAMPGROUND RESORT

900 East Highway 20
435-676-2500
W. bearvalleyrv.com
E. bearvalleyrvcampground@gmail.com
Units 40 | \$ | | | |





HITCH-N-POST RV CAMPGROUND

420 North Main Street
435-676-2436
W. hitchnpostrv.com
Units 41 | \$ | | | |

PANGUITCH KOA CAMPGROUND

555 South Main Street
800-562-1625 | 435-676-2225
W. koa.com/camp/panguitch
E. zionkoa@color-country.net
Units 14 | \$ | | | | |

PARADISE RV CAMPGROUND

2153 North Highway 89
435-676-8348
[W. bryce-zion-paradiserv-park.com](http://W.bryce-zion-paradiserv-park.com)
[E. paradise@brycecanyonrv.com](mailto:E.paradise@brycecanyonrv.com)
Units 40 | \$ |    

VACATION RENTALS**ASIXK 2**

17 East Pothill Drive
[W. asixkrental.wixsite.com/rentals](http://W.asixkrental.wixsite.com/rentals)

HENRIE'S HIDEOUTS

166 North Main
435-616-2355 | 435-690-1144,
[W. henrieshideout.com](http://W.henrieshideout.com)

THE LAZY ASS RANCH

2193 North Highway 89
435-676-8990,
[W. thelazyassranch.com](http://W.thelazyassranch.com)

THE PANGUITCH HOUSE

259 East Center Street
435-899-0190
[W. panguitchhousebandb.com](http://W.panguitchhousebandb.com)

MILLERS KNOLL

440 West Lily's Lane
435-690-1246
[W. millersknoll.org](http://W.millersknoll.org)

**UYURT**

1680 South Rainbow Drive
385-988-5038
[W. uyurt.com](http://W.uyurt.com)

RESTAURANTS**BIG FISH FAMILY RESTAURANT**

608 South Main Street
435-676-8999
[W. big-fish-family-restaurant.business.site](http://W.big-fish-family-restaurant.business.site)

C STOP PIZZA

561 East Center Street
435-676-8366
[W. croftstoppizza.com](http://W.croftstoppizza.com)

COWBOY'S SMOKEHOUSE BBQ

95 North Main Street
435-676-8030
[W. cowboysmokehouse@gmail.com](mailto:W.cowboysmokehouse@gmail.com)
[E. thecowboysmokehouse.com](http://E.thecowboysmokehouse.com)

DESERT GRILL

614 North Main Street
435-676-8008

HENRIE'S DRIVE-IN

154 North Main Street
435-676-2731

KENNY RAY'S

80 North Main Street
435-676-8851
[W. kennyrays.com](http://W.kennyrays.com)

RALLY STOP FOOD COURT

10 East Center Street
435-676-2718

SUBWAY

595 North Main Street
435-676-8899
[W. subway.com/findlocation](http://W.subway.com/findlocation)

TANDOORI TAQUERIA

5 North Main Street
435-962-9395
[W. thetandooritaqueria.com](http://W.thetandooritaqueria.com)
[E. tandooritaqueria@gmail.com](mailto:E.tandooritaqueria@gmail.com)

WANDERLUST COWGIRL COFFEE

575 East Center Street
801-592-2252
[W. wanderlustcowgirlcoffee.com](http://W.wanderlustcowgirlcoffee.com)


PANGUITCH LAKE**LODGING****ASPEN COVE RESORT**

225 East North Shore Road
435-676-8448
[W. AspenCoveResort.com](http://W.AspenCoveResort.com)
[E. aspencoveresort@mail.com](mailto:E.aspencoveresort@mail.com)
Units 11 | \$\$\$ | 

BEAR PAW LAKE VIEW RESORT

905 South Highway 143
888-553-8439 | 435-676-2650
[W. fishbearpaw.com](http://W.fishbearpaw.com)
[E. info@fishbearpaw.com](mailto:E.info@fishbearpaw.com)
Units 17 | \$-\$\$\$ |  

BLUE SPRINGS LODGE

120 West Highway 143
800-987-5634 | 435-676-2277
[W. bluespringslodge.com](http://W.bluespringslodge.com)
[E. manager@bluespringslodge.com](mailto:E.manager@bluespringslodge.com)
Units 6 | \$\$\$ | 

PANGUITCH LAKE RESORT

791 South Lakeshore Drive
435-676-2864
[W. rvfish.com/cabinrentals](http://W.rvfish.com/cabinrentals)
[E. info@rvfish.com](mailto:E.info@rvfish.com)
Units 15 | \$\$\$ | 


CAMPGROUNDS**ASPEN COVE CAMPGROUND**

225 East North Shore Road
435-676-8448
[W. AspenCoveResort.com](http://W.AspenCoveResort.com)
[E. aspencoveresort@mail.com](mailto:E.aspencoveresort@mail.com)
Units 11 | \$ | 


**BEAR PAW LAKE VIEW RESORT**

905 South Highway 143
888-553-8439 | 435-676-2650
[W. bearvalleyrv.com](http://W.bearvalleyrv.com)
[E. bearvalleyrvcampground@gmail.com](mailto:E.bearvalleyrvcampground@gmail.com)
Units 20 | \$ |   

PANGUITCH LAKE GENERAL STORE & RV PARK

53 West Highway 143
435-676-2464
[W. panguitchlakegeneralstore.com](http://W.panguitchlakegeneralstore.com)
Units 14 | \$ | 

PANGUITCH LAKE RESORT

791 South Lakeshore Drive
435-676-2864 | 435-676-2657
[W. panguitchlakegeneralstore.com](http://W.panguitchlakegeneralstore.com)
[E. info@panguitchresort.com](mailto:E.info@panguitchresort.com)
Units 40 | \$ | 

RESTAURANTS**ASPEN COVE TAVERN**

225 East North Shore Road.
435-676-8448
[W. AspenCoveResort.com](http://W.AspenCoveResort.com)
[E. aspencoveresort@mail.com](mailto:E.aspencoveresort@mail.com)

BEAR PAW LAKE VIEW RESORT

905 South Highway 143
435-676-2650

THE BURGER BARN

Highway 143
435-676-2445

PANGUITCH LAKE RESORT RESTAURANT

791 South Lakeshore Drive

NORTH LAKE POWELL/ TICABOO

LODGING

TICABOO RESORT

Mile Marker 28 Highway 276
844-662-BOAT
[W. ticaboo.com](http://W.ticaboo.com)
[E. info@ticaboo.com](mailto:E.info@ticaboo.com)
Units 75 | \$\$\$ | | | |

RESTAURANTS

THE GRILL AT OFFSHORE MARINA

Mile Marker 28 Highway 276
844-662-BOAT
[W. offshoremarina.com](http://W.offshoremarina.com)

MOKI'S RESTAURANT

Mile Marker 28 Highway 276
844-662-BOAT
[W. ticaboo.com](http://W.ticaboo.com)
[E. info@ticaboo.com](mailto:E.info@ticaboo.com)

TROPIC

LODGING

BRYCE COUNTRY CABINS

280 North Main Street
888-679-8643 | 435-679-8643
[W. brycecountrycabins.com](http://W.brycecountrycabins.com)
[E. brycecc@color-country.net](mailto:E.brycecc@color-country.net)
Units 22 | \$-\$\$\$ | |

BRYCE CANYON INN

21 North Main Street
800-592-1468 | 435-679-8502
[W. brycecanyoninn.com](http://W.brycecanyoninn.com)
[E. bryce@color-country.net](mailto:E.bryce@color-country.net)
Units 20 | \$-\$\$\$ | |

BRYCE CANYON LOG CABINS

161 North Main Street
435-679-8800
[W. brycecanyonlogcabins.com](http://W.brycecanyonlogcabins.com)
Units 10 | \$\$\$ | |

BRYCE PIONEER VILLAGE

80 South Main Street
866-657-8414 | 435-679-8546
[W. brycepioneerivillage.com](http://W.brycepioneerivillage.com)
[E. brycepioneerivillage@gmail.com](mailto:E.brycepioneerivillage@gmail.com)
Units 56 | \$-\$\$\$ | | | |

BRYCE TRAILS BED & BREAKFAST

1001 West Bryce Way
866-215-5043 | 435-231-4436
[W. brycetrails.com](http://W.brycetrails.com)
[E. brycetrails@gmail.com](mailto:E.brycetrails@gmail.com)
Units 7 | \$-\$\$\$

BRYCE VALLEY LODGING

120 North Main Street
435-679-8144
[W. brycevalleylodging.net](http://W.brycevalleylodging.net)
[E. brycevalleylodgingutah@gmail.com](mailto:E.brycevalleylodgingutah@gmail.com)
Units 8 | \$\$\$ | |

BUFFALO SAGE BED & BREAKFAST

980 North 100 East
866-232-5711 | 435-679-8443
[W. buffalosage.com](http://W.buffalosage.com)
[E. buffalosage@scinternet.net](mailto:E.buffalosage@scinternet.net)
Units 2 | \$\$\$

BULLBERRY INN BED & BREAKFAST

412 South Main Street
435-668-9911
[W. bullberryinn.com](http://W.bullberryinn.com)
[E. bullberryinn@gmail.com](mailto:E.bullberryinn@gmail.com)
Units 5 | \$\$\$ |

RED LEDGES INN

181 North Main Street
800-442-1890 | 435-679-8811
[W. getaway@redledgesinn.com](mailto:W.getaway@redledgesinn.com)
[E. redledgesinn.com](http://E.redledgesinn.com)
Units 65 | \$\$\$ | |

STEPPING STONE INN

21 South Main Street
435-679-8998
[W. bybeesteppingstone.com](http://W.bybeesteppingstone.com)
[E. info@bybeesteppingstone.com](mailto:E.info@bybeesteppingstone.com)
Units 7 | \$\$\$

STONE CANYON INN

1380 West Stone Canyon Lane
866-489-4680 | 435-679-8611
[W. stonecanyoninn.com](http://W.stonecanyoninn.com)
[E. info@stonecanyoninn.com](mailto:E.info@stonecanyoninn.com)
Units 12 | \$\$\$-\$\$\$ | |

CAMPGROUNDS

BRYCE PIONEER VILLAGE

80 South Main Street
435-679-8546
[W. brycepioneerivillage.com/facilities/
rv-camp-sites/](http://W.brycepioneerivillage.com/facilities/rv-camp-sites/)
[E. info@bpvillage.com](mailto:E.info@bpvillage.com)
Units 37 | \$-\$\$\$ | | | |

VACATION RENTALS

THE COTTAGES AT BRYCE CANYON

41 South Main Street
435-414-0342
[W. thecottagesatbrycecanyon.com](http://W.thecottagesatbrycecanyon.com)

BRYCE COUNTRY CABINS RADIANCE RETREAT

280 North Main Street
435-679-8643
[W. brycecountrycabins.com/radiance-retreat](http://W.brycecountrycabins.com/radiance-retreat)

BRYCE VISTAS

270 East 1250 North
435-383-2900
[W. brycevistas.com](http://W.brycevistas.com)

RIVER STONE INN & GALLERY

81 South 200 West
435-679-8406
[W. riverstoneinnandgallery.blogspot.com](http://W.riverstoneinnandgallery.blogspot.com)

RESTAURANTS

BRYCE CANYON COFFEE CO.

21 North Main Street
435-616-2693
[W. brycecanyoncoffeeco.com](http://W.brycecanyoncoffeeco.com)

IDK BBQ

161 North Main Street
435-679-8353
[W. idkbarbecue.com](http://W.idkbarbecue.com)
[E. idkbarbecue@gmail.com](mailto:E.idkbarbecue@gmail.com)

THE PIZZA PLACE

21 North Main Street
435-679-8888
[W. brycecanyoninn.com/bryce-canyon-pizza](http://W.brycecanyoninn.com/bryce-canyon-pizza)

ROUTE 12 GRILL

50 South Main Street
435-679-8863

RUSTLER'S

141 North Main Street
435-679-8383
[W. rustlersrestaurant.com](http://W.rustlersrestaurant.com)

SHOWDOWN'S RESTAURANT

80 South Main Street
800-222-0381 | 435-679-8854
[W. rustlersrestaurant.com](http://W.rustlersrestaurant.com)

STONE HEARTH GRILLE

1380 West Stone Canyon Lane
435-679-8923
[W. showdownsrestaurant.com](http://W.showdownsrestaurant.com)



LOCAL GUIDES & ACTIVITIES

4x4 Tours	Aerial Tours	Astronomy Tours	ATV Tours & Rentals	Biking Tours & Rentals	Canyoneering	Cross Country Skiing	Fishing and Hunting	Horseback Riding	Hiking Guides	Kennels	Snowshoeing	Sleigh Rides	Wagon Rides/Pack Trips	Water Sports	Western Activities

AMERICAN ATV RENTALS

A 467 North Main Street • Panguitch P 435-676-3636 • 760-964-6060
W americanatvrentals.com E david@americanatvrentals.com

BEST WESTERN RUBY'S INN

A Ruby's Inn • Bryce Canyon P 866-866-6616 • 435-834-5341
W rubysinn.com E info@rubysinn.com

BOULDER MOUNTAIN FLY FISHING

A Boulder • Utah P 435-335-7306
W bouldermountainguide.com E info@bouldermountainguide.com

BRYCE CANYON AIRLINES / HELICOPTERS

A Rubys Inn • Highway 63 P 435-834-8060 • 435-834-5265
W rubysinn.com E flybryce@hotmail.com

BRYCE CANYON ATV ADVENTURES

A 450 North Airport Road • Bryce P 435-834-5200
W brycecanyonatvadventures.com E bcatvadventures@yahoo.com

BRYCE CANYON EZ RIDERS

A 450 North Airport Road • Bryce P 435-690-9520
W brycecanyonezriders.com E brycecanyonezriders@gmail.com

BRYCE CANYON COUNTRY RODEO

A Across from Rubys Inn • Bryce Canyon
P 800-468-8660 • 435-834-5341 W rubysinn.com E info@rubysinn.com

BRYCE CANYON SCENIC TOURS & SHUTTLE SERVICE

A 13500 East Highway 12 P 435-690-9181 W facebook.com/BryceCanyon-ScenicToursandShuttleService/ E brycecanyonscenictours@gmail.com

BRYCE PIONEER VILLAGE

A 80 South Main Street • Tropic P 435-679-8546
W brycepioneerivillage.com E brycepioneerivillage@gmail.com

BRYCE WILDLIFE ADVENTURE

A 1945 West Highway 12 • Bryce P 435-834-5555
W brycewildlifeadventure.com E contact@brycewildlifeadventure.com

CANYON TRAIL RIDERS

A 1 Lodge Way • Bryce P 435-834-5500
W canyonrides.com E ridemule@scintern.net

DARK RANGER TELESCOPE TOURS

A 550 West 550 North • Tropic P 435-590-9498
W darkrangertelescopetours.com E darkrangertelescopetours@gmail.com



LOCAL GUIDES & ACTIVITIES



THE DESERT DAWN

A Boulder P 435-335-7110
W thedesertdawn.com E jeff@thedesertdawn.com

EARTH TOURS

A Boulder P 307-733-4261 • 435-335-7545
W earth-tours.com E info@earth-tours.com

ESCALANTE DOGGIE DAY CARE

A 585 West 500 South Escalante P 435-826-4981 (home)
P 443-867-2932 or 2933 (cell) E ranger45b3@aol.com

ESCALANTE OUTFITTERS

A 310 West Main Street • Escalante P 435-826-4266 • 435-826-4714
W escalanteoutfitters.com E general@escalanteoutfitters.com

ESCALANTE STATE PARK

A 710 North Reservoir Road • Escalante P 435-616-8070
W stateparks.utah.gov/parks/escalante-petrified-forest/rentals-food/

ESCAPE GOATS

A PO Box 532 • Escalante P 435-826-4652
W escalantecanyonguides.com E escapegoattours@gmail.com

EXCURSIONS OF ESCALANTE

A 125 East Main Street • Escalante P 1-800-U-EXPLOR • 435-826-4714
W excursionsofescalante.com E info@excursionsofescalante.com

GRAND STAIRCASE ATV TOURS

A 21 South Main Street • Tropic P 435-616-5475
W grandstaircaseatv.com E justin_352@hotmail.com

HELL'S BACKBONE RANCH AND TRAIL

A PO BOX 1316 • Boulder P 435-335-7581
W bouldermountaintrails.com E breckcrystal@yahoo.com

HIGH ADVENTURE RENTALS

A 180 East Main Street • Escalante P 435-503-9263
W highadventurerentals.com E info@highadventurerentals.com

LLAMA 2 BOOT

A Boulder P 435-690-9440
W llama2boot.com E llama2boot@yahoo.com

MECHAM OUTFITTERS

A 21 North Main Street • Tropic
P 435-679-8823 W mechamoutfitters.com E packtrip@color-country.net

4x4 Tours	Aerial Tours	Astronomy Tours	ATV Tours & Rentals	Biking Tours & Rentals	Canyoneering	Cross Country Skiing	Fishing and Hunting	Horseback Riding	Hiking Guides	Kennels	Snowshoeing	Sleigh Rides	Wagon Rides/Pack Trips	Water Sports	Western Activities

4x4 Tours	Aerial Tours	Astronomy Tours	ATV Tours & Rentals	Biking Tours & Rentals	Canyoneering	Cross Country Skiing	Fishing and Hunting	Horseback Riding	Hiking Guides	Kennels	Snowshoeing	Sleigh Rides	Wagon Rides/Pack Trips	Water Sports	Western Activities

LOCAL GUIDES & ACTIVITIES

OUTTA HERE E-BIKES

A 13,500 East Highway 12 • Bryce P 435-922-5151
W outtaherebikes.com E outtaherebikes@gmail.com

PANGUITCH LAKE BOAT RENTALS

A 225 East North Shore Road • Panguitch Lake P 435-618-0487
W panguitchlakeboatrentals.com E panguitchlakeboatrentals@gmail.com

PANGUITCH LAKE HORSEBACK TRAIL RIDES

A 791 Lakeshore Drive • Panguitch Lake
P 435-676-2433 • 435-676-3334 E lions@scinternet.net

PAWZ

A 1460 East 4200 North • Panguitch P 435-691-3696

RED CANYON TRAIL RIDES

A 2476 West Utah Highway 12 • Bryce P 800-892-7923 • 435-834-5441
W redcanyontrailrides.com E bookings@redcanyontrailrides.com

ROCKIN' R RANCH

A 459 North Main Street • Antimony P 801-382-8840
W rockinranch.com E info@rockinranch.com

ROCKY POINT BOAT DOCK

A 120 East North Shore Road • Panguitch Lake P 435-676-2205
W rockypointboatdock.com E rockypointboatdock@yahoo.com

TICABOO BASE CAMP/OFFSHORE MARINA

A Highway 276 • Ticaboo
P 844-662-BOAT W ticaboo.com

TRIPLE C ARENA

A 50 East 800 North • Panguitch P 435-616-2282
W triplecarena.com E contact@triplecarena.com

UTAH CANYON GUIDES

A 325 West Main Street • Escalante P 435-826-4697
W utahcanyonoutdoors.com E info@utahcanyonoutdoors.com

UTAH SLICKROCK GUIDES

P 435-335-7544
E utahslickrockguides@gmail.com

WILD WEST RETREAT COOKOUT

A 269 South 200 East • Escalante P 866-292-3043 • 435-826-4849
W wildwestretreat.com E yahoo@wildwestretreat.com





MILEAGE FROM BRYCE CANYON NATIONAL PARK

Anasazi State Park Museum	80	Cannonville, Utah	16	Flagstaff, Arizona	285	Kanab, Utah	77	Page, Arizona	152	St. George, Utah	125
Antimony, Utah	41	Canyonlands National Park	340	Glen Canyon Dam	152	Kodachrome Basin State Park.....	26	Panguitch, Utah	24	Salt Lake City, Utah	260
Arches National Park	270	Capitol Reef National Park	121	Grand Canyon, North Rim	160	Las Vegas, Nevada	271	Panguitch Lake	41	Ticaboo via Burr Trail	132
Boulder, Utah	80	Cedar Breaks via Panguitch	83	Grand Canyon, South Rim	300	Los Angeles, California	534	Phoenix, Arizona	422	Tropic Reservoir	15
Brian Head via Panguitch	72	Cedar City, Utah	78	Hatch, Utah	24	Mesa Verde National Park	431	Pine Lake	22	Tropic, Utah	11
Bullfrog via Burr Trail.....	147	Denver, Colorado	580	Hells Backbone	64	Moab, Utah	275	Pipe Spring Nat'l Mon.	105	Widtsoe Junction	16
Burr Trail via Boulder, Utah	80	Escalante, Utah	50	Henrieville, Utah	19	Monument Valley	377	Posay Lake	62	Zion National Park	83
Calf Creek Falls	65	Escalante Petrified Forest	48	Hole-in-the-Rock	100	Natural Bridges Nat'l Mon.	283	Red Canyon	8		

Average Temperatures in F Maximum-Minimum

	BRYCE CANYON	CAPTIOLO REEF	LAKE POWELL
Elevation	7,900 ft	5,500 ft	4,200 ft
JAN	39-11	40-18	45-25
FEB	41-12	48-25	53-30
MAR	44-17	57-32	62-30
APR	52-23	65-37	71-42
MAY	63-30	77-47	82-54
JUN	74-38	87-56	94-63
JUL	80-46	93-63	100-71
AUG	77-44	90-62	97-68
SEP	71-36	82-53	84-58
OCT	60-27	69-42	75-46
NOV	44-17	55-30	58-35
DEC	39-12	42-21	47-26

Start planning your visit to Garfield County, Bryce Canyon Country. Please use this brochure to take notes and highlight places of interest, and then give us a call for travel information and to help answer any questions. We look forward to hearing from you, and we hope to see you soon!

[illegible]

BRYCECANYONCOUNTRY.COM



- INTERSTATE FREEWAY** 
- MAJOR PAVED ROADS** 
- SCENIC BACKWAYS** 
- UNPAVED ROADS** 
-  **STATE PARKS**
-  **POINTS OF INTEREST**

 Airport	 Visitor Center	 Fishing
 Boat Ramp	 Snowmobiling	 4-Wheel Drive
 Biking	 Swimming	 Horse Rides
 Campground	 Hiking	 Water Skiing
 Canoes	 Golf	 Rodeo
 X-C Skiing	 ATV	 Scenic Flights



P.O. Box 200 | 55 South Main | Panguitch, Utah 84759
800-444-6689 | brycecanyoncountry.com

