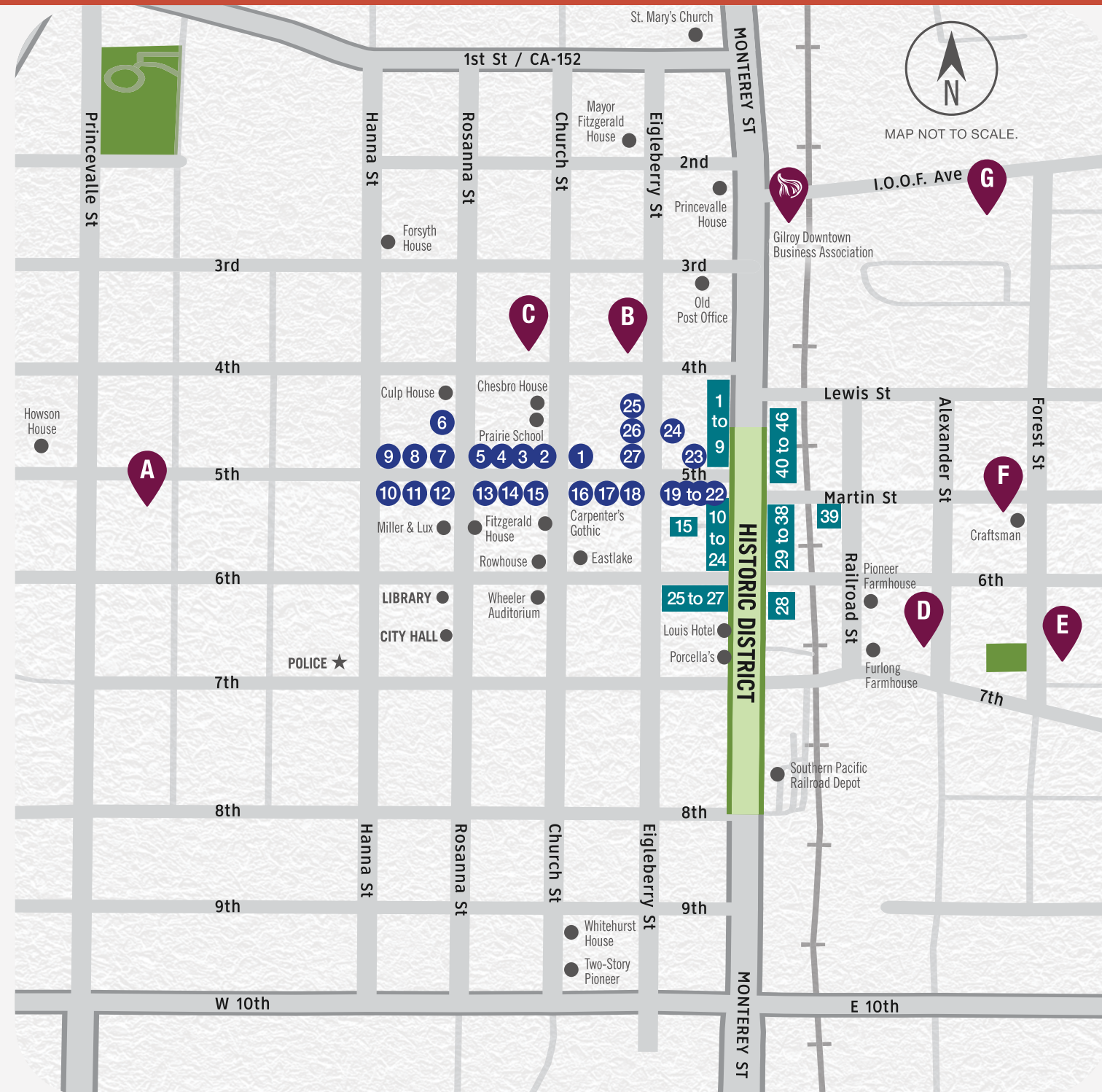


HISTORIC DOWNTOWN WALKING TOUR

(SEE REVERSE SIDE FOR GILROY CITY MAP)

Historic Monterey Street

1	7579-7585 Monterey St.	Two Radtkes in a Row c. 1925-26
2	7557-7573 Monterey St.	Brick Storefronts c. 1910
3	7541-43 Monterey St.	Robinson's Hardware c. 1915
4	7533 Monterey St.	Old Robinson Building c. 1891
5	7529 Monterey St.	Tognalda Building c. 1897
6	7525 Monterey St.	Gilroy Telephone Company c. 1917
7	7515-17 Monterey St.	Thornton Building c. 1921
8	7511 Monterey St.	Woolworth Building c. 1928
9	7501-07 Monterey St.	Wentz Pharmacy c. 1928
10	7495-99 Monterey St.	Rea Building c. 1947
11	7485 Monterey St.	Brown Building c. 1941
12	7483 Monterey St.	Gilroy Stationers c. 1925
13	7477 Monterey St.	Morey's Drug Store c. 1880's
14	7459-63 Monterey St.	First Chesbro Building - Demolished
15	7453 Monterey St.	Oliveira's Shoe Store c. 1920 (now Historic Gilroy Paseo)
16	7451 Monterey St.	Johnson's Drug Store c. 1924
17	7445 Monterey St.	Second Chesbro Building c. 1917
18	7441 Monterey St.	Cimino Building c. 1926
19	7435 Monterey St.	Werner Building c. 1925
20	7423 Monterey St.	Harris Building c. 1912
21	7419 Monterey St.	Perrelli Building c. 1924
22	7409 Monterey St.	Liquori Building c. 1913
23	7405 Monterey St.	Mainero Building c. 1931
24	7401 Monterey St.	Ellis Building c. 1872
25	55 Sixth St.	Advocate Building c. 1916
26	60 Sixth St.	Old Post Office c. 1920
27	7397 Monterey St.	Milias Hotel c. 1922
28	7390 Monterey St.	Ellis Garage c. 1923
29	7400 Monterey St.	*Old City Hall c. 1905
30	7430 Monterey St.	Thompson's Garage c. 1916
31	7432-34 Monterey St.	Brown's Cash Grocery c. 1916
32	7436 Monterey St.	Coast Counties Building c. 1925
33	7440 Monterey St.	Parisian Cleaners c. 1921
34	7450-54 Monterey St.	Emlay Building c. 1886
35	7460 Monterey St.	Hollister's Feed Store c. 1921
36	7466-82 Monterey St.	Dispatch Building c. 1913
37	7484-90 Monterey St.	Hersman Building / Gilroy Bank c. 1912
38	40-46 Martin St.	Radtko Building c. 1921
39	88 Martin St.	*Live Oak Creamery c. 1908
40	7526 Monterey St.	J. C. Penney Store c. 1928
41	7542 Monterey St.	Montgomery Ward c. 1928
42	7550 Monterey St.	Gilroy Rubber Works c. 1919
43	7554 Monterey St.	Mainero Garage c. 1912
44	7562 Monterey St.	Elks Building c. 1928
45	7568-74 Monterey St.	Chaloupka Building c. 1928
46	7588 Monterey St.	Strand Theater c. 1921



Works of Architect W. H. Weeks

A	650 Fifth St.	*Wheeler Hospital c. 1929
	195 Fifth St.	*Carnegie Library Building c. 1910
	111 Fifth St.	Jessen-Menke House c. 1912-13
	7539 Egleberry St.	*Holloway House c. 1903
B	129 Fourth St.	Barshinger's Mortuary / Habing Funeral Home
C	225 Fourth St.	Hersman House c. 1916
	7541-43 Monterey St.	Robinson Building c. 1915
	60 Fifth St.	Weaver House c. 1900
	7397 Monterey St.	Milias Hotel c. 1922
	7390 Monterey St.	Ellis Garage c. 1923
D	7341 Alexander St.	Willson House c. 1900
E	7320 Forest St.	Dunlap House Remodel c. 1900
F	264 Martin St.	Robinson Cottage c. 1900
G	290 I.O.O.F. Ave.	Children's Home & Infirmary c. 1921

5th Street Walking Tour

1	195 Fifth St.	*Carnegie Library Building c. 1910
2	213 Fifth St.	Eustice House c. 1869
3	237 Fifth St.	Willson House c. 1860's
4	263 Fifth St.	Whitney House c. 1854-1869
5	283 Fifth St.	Christian Science Church c. 1929-30
6	7531 Rosanna St.	Hersey House c. 1874
7	323 Fifth St.	Baxter House c. 1873
8	365 Fifth St.	Dorland House c. 1890
9	391 Fifth St.	Cobb House c. 1898
10	366 Fifth St.	Doan-Martin House c. 1907
11	338 Fifth St.	Hoxett House c. 1869
12	314 Fifth St.	Johnson-Ball House c. 1853-1870
13	286 Fifth St.	Lester House c. 1923
14	268 Fifth St.	Tuttle House c. 1869
15	214 Fifth St.	Presbyterian Church c. 1869
16	160 Fifth St.	*Christian Church c. 1857
17	140 Fifth St.	Rule-Willey House c. 1855-1870
18	7477 Egleberry St.	Robinson House c. 1882
19	92 Fifth St.	American Legion Hall c. 1926-27
20	80 Fifth St.	Melkonian Medical Building c. 1942
21	70 Fifth St.	Chesbro Medical Building c. 1938
22	60 Fifth St.	Clarence Weaver House c. 1899-1900
23	55 Fifth St.	The Old Firehouse c. 1916
24	7528 Egleberry St.	Graef House c. 1886
25	7539 Egleberry St.	*Holloway House c. 1903
26	7527 Egleberry St.	Grodhaus House c. 1896
27	111 Fifth St.	Jessen-Menke House c. 1912-13

*Denotes building is on National Register of Historic Places

VISITORS MAP



THE CITY OF GILROY

7351 Rosanna Street, Gilroy, CA 95020
408.846.0400 | CityOfGilroy.org

CALIFORNIA WELCOME CENTER GILROY

8155-6 Arroyo Circle, Gilroy, CA 95020
(Located in Gilroy Premium Outlets® Building A)
408.842.6436 | VisitGilroy.com



OPEN
24 HOURS

Casino & Restaurant

- ♠ No-Bust 21st Century Blackjack
- ♥ Three Card Poker
- ♣ Ultimate Texas Hold'em
- ♦ Pai Gow Poker & Tiles
- ❖ EZ Baccarat



Garlic City Casino & Restaurant
8630 San Ysidro Ave Suite #100 • Gilroy, CA 95020
408.847.3777 • GarlicCityClub.com

PLAY RESPONSIBLY. 1 800-GAMBLER
GEGA-002444-003959-004104-003845-004378-003845



North
8 mi to Morgan Hill
30 mi to San Jose
75 mi to San Francisco

East
Coyote Lake Reservoir & Harvey Bear Ranch

East
40 mi to Highway 5
CA-152 PACHECO PASS

South
28 mi to Salinas
40 mi to Monterey

South
15 mi to Hollister

Welcome to The City of Gilroy



» Historic Downtown



» Wineries



» Golf Courses



» Cafes and Restaurants



Downtown Walking Tour On Back
MAP NOT TO SCALE.



Gilroy Ostrich Farm 9 miles
Casa de Fruta 13 miles
CA-152 PACHECO PASS

West
Mount Madonna County Park
15 mi to Watsonville
30 mi to Santa Cruz



Gilroy Gardens



Saint Louis Regional Hospital



Garlic Country Driving Range



Garlic City Casino



Gilroy Premium Outlets



California Welcome Center Gilroy



Kaiser Permanente Gilroy Medical Offices



Santa Clara Valley Health Center Gilroy



AAA



10th Street Shopping




AAA



AAA



AAA




AAA



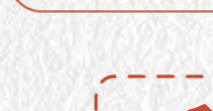
AAA



AAA



AAA




AAA



AAA



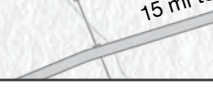
AAA



AAA



AAA



AAA



AAA