


# Prinsted and Nutbourne Circular

A stroll along easy paths, though with one old-fashioned stile. This route follows the Chichester Harbour shoreline from the pretty village of Prinsted to Nutbourne Bay with splendid views of the Thorney Channel and back through countryside and a commercial orchard. This walk is excellent for bird watching in the wintertime on the mudflats at low tide. In summer watch the dinghy sailing at high tide. In summer watch the dinghy sailing at high tide.




 **3km (2 miles)**

 **7m over the whole route**

 **1 hour**











 **Easy - but there is 1 stile**

 **OS Explorer 120 or use OSmaps app**

 **Roadside parking by the shoreline in Prinsted, PO10 8HT.  
Or roadside parking by the gate in Farm Lane, Nutbourne PO18 8SB. Start the walk at Point 4**

 **Stagecoach 700. Ask for Prinsted Lane or the Co-op shop at Southbourne**



-  Picnic spots
-  Toilets
-  Café or pub
-  Parking
-  Information panel
-  Bus stop
-  Sailing Club
-  Boatyard
-  Harbour Office
-  Church

**Waypoints**  
 1. SU 765 050    3. SU 778 049    5. SU 766 053  
 2. SU 768 050    4. SU 777 053

**Walkers** - please keep to the public footpath network.

**Dog Walkers** - please keep your dog under control and give wildlife some space.

**Cyclists** - cyclists do not have a right of way on public footpaths.



**CHICHESTER HARBOUR CONSERVANCY**