

**RESOLUTION # 2023-02**  
**A RESOLUTION OF THE COMMON COUNCIL OF THE CITY OF**  
**GREENSBURG, INDIANA ADOPTING THE 2023 CITY OF**  
**GREENSBURG ADA TRANSITION PLAN**

**Notice Under The Americans with Disabilities Act**

In accordance with the requirements of title II of the Americans with Disabilities Act of 1990, the City of Greensburg will not discriminate against qualified individuals with disabilities on the basis of disability in the City's services, programs, or activities.

**Employment:** The city does not discriminate on the basis of disability in its hiring or employment practices and complies with all regulations promulgated by the U.S. Equal Employment Opportunity Commission under title I of the Americans with Disabilities Act (ADA).

**Effective Communication:** The City will generally, upon request, provide appropriate aids and services leading to effective communication for qualified persons with disabilities so they can participate equally in the City's programs, services, and activities, including qualified sign language interpreters, documents in Braille, and other ways of making information and communications accessible to people who have speech, hearing, or vision impairments.

**Modifications to Policies and Procedures:** The City will make all reasonable modifications to policies and programs to ensure that people with disabilities have an equal opportunity to enjoy all City programs, services, and activities. For example, individuals with service animals are welcomed in City offices, even where pets are generally prohibited.

Anyone who requires an auxiliary aid or service for effective communication, or a modification of policies or procedures to participate in a City program, service, or activity, should contact the office of Ronald L. May, P.E., City Engineer and ADA Coordinator (phone: 812-222-0261) as soon as possible but no later than 48 hours before the scheduled event.

The ADA does not require the City to take any action that would fundamentally alter the nature of its programs or services or impose an undue financial or administrative burden.

Complaints that a City program, service, or activity is not accessible to persons with disabilities should be directed to Ronald L. May, P.E., City Engineer and ADA Compliance. (phone: 812-222-0261)

The City will not place a surcharge on a particular individual with a disability or any group of individuals with disabilities to cover the cost of providing auxiliary aids/services or reasonable modifications of policy, such as retrieving items from locations that are open to the public but are not accessible to persons who use wheelchairs.

To this end the City of Greensburg hereby adopts the City of Greensburg ADA Transition Plan on April 11, 2023

ADOPTED AND PASSED by the Common Council of the City of Greensburg, Indiana,  
This 11<sup>th</sup> day of April, 2023.


AYES

NAYS


Jamie Cain



Rick Emsweller



Kevin Fleetwood



Vietta McKenzie



Darrell Poling

Council Members

Jamie Cain

Rick Emsweller

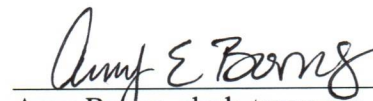
Kevin Fleetwood

Vietta McKenzie


Darrell Poling

Council Members

Presented by me to the Mayor of the City of Greensburg, Indiana on this 11<sup>th</sup> day of April  
2023.

  
Amy Bohns, clerk-treasurer

Approved and signed by me, the Mayor of the City of Greensburg, Indiana this 11<sup>th</sup> day  
of April 2023 at the hour of 6:30 p.m.

  
Joshua L. Marsh, mayor



# **ADA Transition Plan**



**ADOPTED: April 11, 2023**

# **CITY OF GREENSBURG ADA TRANSITION PLAN**

## **Table of Contents**

<b>I.</b>	<b>Introduction .....</b>	<b>3</b>
<b>II.</b>	<b>Public Notice .....</b>	<b>4</b>
<b>III.</b>	<b>Responsible Official .....</b>	<b>4</b>
<b>IV.</b>	<b>Grievance Procedure .....</b>	<b>5</b>
<b>V.</b>	<b>Request for Reasonable Accommodation .....</b>	<b>7</b>
<b>VI.</b>	<b>Self-Evaluation of Programs, Services, and Activities .....</b>	<b>9</b>
<b>VII.</b>	<b>Ongoing Quality Control .....</b>	<b>9</b>
<b>VIII.</b>	<b>Facilities and Programs .....</b>	<b>10</b>
<b>IX.</b>	<b>Right-of-Way .....</b>	<b>25</b>
	<b>Appendix A, Resolution Adopting ADA</b>	
	<b>Appendix B, Grievance Procedure</b>	
	<b>Appendix C, Public Facility Inventory and Assessment</b>	
	<b>Appendix D Parks and Recreation Inventory and Assessment</b>	
	<b>Appendix E, Program Assessment</b>	
	<b>Appendix F, Sidewalk and Curb Ramp Inventory</b>	
	<b>Appendix G, Public Outreach</b>	
	<b>Appendix H, Design Standards</b>	
	<b>Appendix I, Requests for Accommodation</b>	
	<b>Appendix J, Grievances</b>	
	<b>Appendix K, ADA Barrier Removal Summary</b>	
	<b>Appendix L, Request and Grievance Log</b>	

## **I. INTRODUCTION**

The American with Disabilities Act (ADA) of 1990 is a Federal Civil Rights Legislation, which mandates non-discrimination to persons with disabilities. President George H. W. Bush signed the ADA into law in 1990, and it went into effect in 1992. The ADA is a civil rights law that prohibits discrimination against individuals with disabilities in access to jobs, public accommodations, and governmental services and programs, public transportation, and telecommunications. Further, Section 504 of the Rehabilitation Act of 1973 states:

“No otherwise qualified [disabled] individual in the United States shall, solely by reason of [disability], be excluded from the participation in, be denied the benefits of, or be subjected to discrimination under any program or activity receiving federal financial assistance.”

The City of Greensburg recognizes that it is important for its facilities, programs, and services to be available to all of its citizens and the general public. The City of Greensburg further understands that some of its existing facilities, programs and services may have met accessibility requirements previously, but may not now, or may not in the future, as standards are revised or new standards developed. Therefore, to fulfill its commitment to endeavor to provide equal access to all of its public programs, services, or facilities for citizens with disabilities, and in compliance with the ADA, the City of Greensburg has developed an American with Disabilities Act Transition Plan (ADA Transition Plan). To develop this plan, the City of Greensburg completed a self-evaluation of its facilities, programs, services and public right-of-way to determine what types of access barriers exist for individuals with disabilities. This information was used to develop the City of Greensburg ADA Transition Plan. This plan will be used to guide future planning and implementation of accessibility improvements.

The City of Greensburg ADA Transition Plan is intended to help determine whether issues of accessibility could be addressed through changes in the way such programs and services are provided. The City will attempt to remove physical barriers or provide alternative solutions to accessibility when program changes cannot insure access to services, programs, and activities in existing facilities.

Realizing that structural changes generally require time and expense, the Department of Justice Regulations, Federal Register 28 CFR Part 35 state that "in the event that structural changes to facilities will be undertaken to achieve program accessibility, a public entity that employs 50 or more persons shall develop a Transition Plan setting forth the steps necessary to complete such changes". Additionally, "if a public entity has responsibility or authority over streets, roads, or walkways, its Transition Plan shall include a schedule for providing curb ramps or other sloped areas where pedestrian walks cross curbs, giving priority to walkways serving entities covered by the Act". The schedule for compliance the City of Greensburg has adopted is "As soon as possible, administratively, physically and financially".

The City of Greensburg's Transition Plan includes provisions to require specifications on upcoming design projects and programs, to comply with ADA requirements. The City of Greensburg plans to progressively remove physical barriers to accessibility when facilities, programs, services, and activities do not provide access to persons with special needs. Work toward reducing accessibility barriers within City owned facilities, City infrastructure, and City programming, is to be guided by public and/or employee request, and/or initial or revised prioritization of the Transition Plan items; giving priority to the highest utilized programs or facilities. Additionally, the City will strive to include annual budgetary allotments to remove accessibility barriers that will eventually make the various

facilities and programs as accessible as is reasonably possible. Where access cannot be provided, alternate means to provide the same opportunities to persons with disabilities will be attempted.

## **II. Public Notice**

28 CFR PART 35, Section 35.106 of the Title II Americans with Disabilities Act (ADA) requires a public entity to disseminate sufficient information to applicants, participants, beneficiaries, and other interested persons to inform them of the rights and protections afforded by the ADA and this regulation. Methods of providing this information include, for example, the publication of information in handbooks, manuals, and pamphlets that are distributed to the public to describe a public entity's programs and activities; the display of informative posters in service centers and other public places; or the broadcast of information by television or radio. In providing the notice, a public entity must comply with the requirements for effective communication in {35.160. The preamble to that section gives guidance on how to effectively communicate with individuals with disabilities. The current version of the City of Greensburg ADA Transition Plan will be posted on the City's Website and will also be made available in the Clerk-Treasurer's Office. Key stakeholder groups and the general public were personally invited to review and provide input at public meetings/comment sessions, and also via request to review facilities and provide input after the public meetings were conducted. The Public will continue to be able to view and make comments about the ADA Transition Plan on a perpetual basis, as this plan is part of a continuous improvement process. The City will update the plan and its associated improvement project lists periodically to reflect completed improvement projects, barrier removals, or additions or changes suggested by the public, as appropriate. The City of Greensburg provided a public meeting for the public to express concerns and comments regarding this ADA Transition Plan. The meeting was held on April 11, 2023 during a Common Council meeting. The City of Greensburg provided for the public, the proposed ADA Transition plan on the City's Website, and in the city Clerk-Treasurer's office. They were also available at the Public Meeting. The meeting was fully accessible.

## **III. Responsible Official**

An ADA Coordinator has been designated by the City of Greensburg as the person responsible for the development and implementation of the ADA Transition Plan. The Greensburg City Engineer, Ronald L. May, P.E. has been designated the ADA Coordinator, and oversees overall compliance with the ADA.

**[Remainder of Page Intentionally Left Blank]**

#### IV. Grievance Procedure

### **The City of Greensburg, Indiana Grievance Procedure under the Americans with Disabilities Act**

#### **City of Greensburg, Indiana Grievance Procedure under the Americans with Disabilities Act**

This Grievance Procedure is established to meet the requirements of the Americans with Disabilities Act of 1990 ("ADA"). It may be used by anyone who wishes to file a complaint alleging discrimination based on disability in the provision of services, activities, programs, or benefits by the **City of Greensburg**. The City of Greensburg's Personnel Policy governs employment-related complaints of disability discrimination.

The complaint should be in writing and contain information about the alleged discrimination such as name, address, phone number of complainant and location, date, and description of the problem. Alternative means of filing complaints, such as personal interviews or a tape recording of the complaint will be made available for persons with disabilities upon request.

The complaint should be submitted by the grievant or his or her designee, or both, as soon as possible but no later than 60 calendar days after the alleged violation to:

**City of Greensburg  
Board of Public Works**  
314 West Washington Street  
Greensburg, IN 47250

#### **AND**

**ADA Director**  
City of Greensburg  
314 West Washington Street  
Greensburg, IN 47240

Within 15 calendar days after receipt of the complaint, the director or assigned designee will meet with the complainant to discuss the complaint and the possible resolutions. Within 15 calendar days of the meeting, the director or assigned designee will respond in writing, and where appropriate, in a format accessible to the complainant, such as large print, Braille, or audio tape. The response will explain the City of Greensburg's position and offer options for substantive resolution of the complaint.

If the response by the director or assigned designee does not satisfactorily resolve the issue, the complainant or his or her designee, or both, may appeal the decision within 15 calendar *days after receipt of the response to the City of Greensburg Board of Public Works*, or assigned designee. Within 30 calendar days after receipt of the appeal, the Board of Public Works and Safety or assigned designee will meet with the complainant to discuss the complaint and possible resolutions. Within 15 calendar days after the

meeting, the **City of Greensburg** will respond in writing, and, where appropriate, in a format accessible to the complainant, with a final resolution of the complaint.

All written complaints received by the director or assigned designee, appeals to the **City of Greensburg** or assigned designee, and responses from these two offices will be retained by the **City of Greensburg** for at least three years.

**[Remainder of Page Intentionally Left Blank]**

V. **Request for Reasonable Accommodation**

**CURRENT FORM ON NEXT PAGE**

**[Remainder of Page Intentionally Left Blank]**

# City of Greensburg, Indiana

## ADA Title II Request for Reasonable Accommodation Form

**Instructions:** If you are completing this form for another individual, please submit their contact information and the preferred method of contact. If you are the person who we should contact, please submit your information and your preferred method of contact. Submit to: ADA Coordinator, 314 West Washington Street, Greensburg, IN 47240, or via W-mail to: rmay@greensburg.in.gov.

Person Completing this Form:	<input type="checkbox"/> Citizen <input type="checkbox"/> Representative of Citizen
Today's Date:	
<b>Citizen Contact information</b>	
Name:	
Street Address, Zip	
Telephone Number	
E-Mail Address	
Preferred Method of Contact: <input type="checkbox"/> E-Mail <input type="checkbox"/> Telephone <input type="checkbox"/> Mail	
<b>Representative of Citizen Contact Information</b>	
Name:	
Street Address, Zip	
Telephone Number	
E-Mail Address	
Preferred Method of Contact: <input type="checkbox"/> E-Mail <input type="checkbox"/> Telephone <input type="checkbox"/> Mail	
<b>Accommodation Information</b>	
Please Identify the City department or office associated with the program, service, or activity:	
Please specify the program, service or activity you are seeking to participate:	
Accommodation you are requesting:	
How will this accommodation assist you?	
To include additional information, please provide on a separate sheet and attach it to this form.	

## **VI. SELF-EVALUATION of PROGRAMS, SERVICES, and ACTIVITIES**

The purpose of the self-evaluation for the City of Greensburg was to identify the physical barriers that exist currently in the city in order to create a schedule and priority list for removing the barriers. The second purpose was creating a record of our areas that were compliant. Therefore, if the ADA rules were to change we can determine which items or areas may be affected and re-evaluate those items or areas to determine if they would become non-compliant based on new laws.

The City compiled a list of all of its public programs, services, activities, facilities, sidewalk and probable/existing curb ramp locations to ensure that people with disabilities have equal access to said public programs, services, activities, facilities, sidewalk and probable/existing curb ramps locations. Many City departments felt that they currently provided full and equal access to all its public programs, services, activities, and facilities, but acknowledged that there are some segments of sidewalk and a number of probable/existing curb ramp locations that may be considered barriers for people with disabilities.

## **VII. Ongoing Quality Control**

The City, through its ADA Coordinator, will provide all employees with periodic reminders about the ADA requirements with links to instructional information, and any pertinent information regarding any changes to the ADA law since the initial plan or the current plan. Additionally, the ADA Coordinator will periodically update the report to list items not previously reported and items that have been resolved. A list of requests for reasonable accommodations and a list of grievances will also be included in the transition plan on a continuous basis grouped by year reported.

The following is a summary of the city-wide improvements that are recommended by this transition plan.

### **1. Walk-In Service**

At most of the City of Greensburg buildings, where the public is assisted, there are clear pathways, clear of temporary or permanent barriers. Improvements will be considered continuously as comments, requests for accommodation and/or grievances are received.

### **2. Public Meetings, Hearings, & Events**

- a. The City provides public meetings, hearings, or other events that are open and accessible to all citizens, regardless of disability.
- b. All departments that host public meetings, hearings, or other public events, provide accommodations for people with disabilities.

### **3. Printed Materials**

The City provides a variety of informational and promotional materials for public use, including forms, brochures, fact sheets, reports, plans, proposals, agendas, ordinances, and resolutions. The City will provide printed materials in alternate formats, as requested.

### **4. Website**

The City provides accessible documents for the City's website. The City will continue to improve accessibility through the City's website.

## **5. Contracting and Purchasing**

The City's current processes do not discriminate based on disability when selecting contractors, consultants or vendors for City Projects, or services.

## **6. Employment**

The City of Greensburg does not discriminate based on disability in its hiring or employment practices and always attempts to comply with all regulations promulgated by the U.S. Equal Employment Opportunity Commission under Title I of the ADA.

## **VIII. Facilities and Programs**

The City of Greensburg recently completed an inventory of its facilities (inventory in Appendix C) for all city-owned buildings and structures. This data was used to create a list of self-identified barriers. Any identified barriers will be targeted for improvements. The City of Greensburg will make all reasonable modifications to policies and programs to ensure that people with disabilities have equal opportunity to enjoy all of its programs, services, and activities. Priorities are as listed on the following pages.

**[Remainder of Page Intentionally Left Blank]**

## Priority List

To establish a priority list, the overall opinion of cost for each facility was reviewed. The feasible (> \$1,000) cost items were added with the more expensive items at the end of the list to aid the City in prioritizing locations to bring into compliance.

### CITY OF GREENSBURG PUBLIC FACILITY INVENTORY AND ASSESSMENT

Building	Area	Priority	Cost	Notes
City Hall	Multipurpose Room	High	\$450.00	Door pull requires ≥10lb on all doors
City Hall	Unisex Bathroom	High	\$250.00	Door requires 10 lb pull but rest is ADA compliant, door closing time <5 secs
City Hall	Greensburg Chamber of Commerce	Medium	\$500.00	Floor space under wheelchair accessible desk needs to be clear floor space
City Hall	Building Commissioner	High	\$0.00	Chairs need to be moved to meet clear floor space requirement at Sarah Hamer and Amber Coyne's desks but ADA compliant otherwise
City Hall	Assembly	High	\$1,100.00	No hand rail ramp up ramp, no International Sign for Hearing Loss for Assistive Listening System
City Hall	Clerk Treasurer Office	High	\$150.00	All doors pass 5lb max pull, all door closing time <5 secs
City Hall	Utility Office	High	\$750.00	All doors pass 5lb max pull (some teeter towards >5lb), all door closing time <5 secs.
City Hall	Break Room	Low	\$350.00	Clear floor positioned for forward approach is not provided at the sink.
City Hall	OVERALL COST		\$3,550.00	Was recently fully remodeled
Fire Department	Lounge	Low		Door to back area requires 10 lb minimum pull force, closing time >5 secs.
Fire Department	Front bathroom	Low		Bathroom does not have hand rails, not enough space for wheelchair to maneuver
Fire Department	Administrative Entrance	Low		Door requires 10 lb minimum pull force, closing time >5 secs.
Fire Department	Sidewalk	Low		Minor change in grade near building
Fire Department	OVERALL COST		\$0.00	Completely new Fire Department will be constructed within the next 18 months, will be made ADA Compliant
Police Department	CTU Interview Room	High	\$250.00	Clear Floor Space and Parallel approaches compliant, door pull force is 5lb, Time to close door <5 sec. (not compliant)
Police Department	Interview Room 1	High	\$50.00	Time to close door <5 sec.
Police Department	Interview Room 2	High	\$50.00	Time to close door <5 sec.
Police Department	Front Lobby	High	\$250.00	Front door closing time >5 sec., pulling force is 10 lbs min, card swipe for vending machine not reach compliant
Police Department	Staging Area to Front Lobby	High	\$250.00	Door requires 10 lb pull and close time is >5 seconds.

**CITY OF GREENSBURG  
PUBLIC FACILITY INVENTORY AND ASSESSMENT**

Building	Area	Priority	Cost	Notes
<b>Police Department</b>	<b>OVERALL COST</b>		<b>\$850.00</b>	<b>No further comments</b>
Senior Citizen Center	Entrance and front hallway	Medium	\$1,450.00	Door requires >5 lb pull force and closing time is <5 seconds. Water fountain shoots water 1 inch to high and needs to be raised 8 inches to meet standing person requirements or another water fountain must be offered
Senior Citizen Center	Card Room	High	\$0.00	Clear Floor space not maintained as some tables are closer together then others
Senior Citizen Center	Dining Room	High	\$150.00	Double Doors entering dining room closing time <5 sec, East exit door closing time <5 sec., North exit door closing time <5 sec and pull force >5 lbs.
Senior Citizen Center	Kitchen	High	\$50.00	Exit Door closing time is <5 seconds,,
Senior Citizen Center	Mens Restroom	High	\$50.00	Door pull force is >5 lbs.
Senior Citizen Center	Womens Restroom	High	\$50.00	Door pull force is >5 lbs.
Senior Citizen Center	Meeting Room	High	\$0.00	Clear Floor Space not met around table, chairs are too large
<b>Senior Citizen Center</b>	<b>OVERALL COST</b>		<b>\$1,750.00</b>	<b>No further comments</b>
Street Department	Front Office	Low		Door closing time is <5 seconds.
Street Department	Street Commissioner Office	Low		Only clear floor space at entrance in way of door, room needs reorganized
<b>Street Department</b>	<b>OVERALL COST</b>		<b>\$0.00</b>	<b>Completely new Street Department will be constructed within the next 18 months, will be made ADA Compliant</b>
Waste Water Department	Men's Restroom	High	\$50.00	Door closing time <5 sec
Waste Water Department	Break Room	High	\$300.00	Access door requires 10 lb min pull force, closing time <5 sec, door to hallway containing restrooms closing time <5 sec
Waste Water Department	Front Lobby	High	\$50.00	Closing time <5 sec.
Waste Water Department	Front Lobby Staging Area	High	\$250.00	Access door requires 10 lb min pull force, closing time <5 sec
<b>Waste Water Department</b>	<b>OVERALL COST</b>		<b>\$650.00</b>	<b>No further comments</b>
Water Department Plant	Front Lobby Staging Area	High	\$50.00	Closing time <5 secs.
Water Department Plant	Back exit	High	\$50.00	Closing time <5 secs.
Water Department Plant	Back exit staging area	High	\$250.00	Doors requires 10 lb minimum pull force, closing time <5 secs.
<b>Water Department</b>	<b>OVERALL COST</b>		<b>\$350.00</b>	<b>Was recently built</b>

### **Targeted Barrier Removal Projects for Facilities and Programs**

The City of Greensburg has identified the above barriers itemized in Appendix C. Including the construction of the two new facilities the amount of the prioritized projects will exceed \$20,000,000. There are numerous low-cost improvements that the City will undertake while funding is sought for higher cost items.

### **New or Reconstruction of Existing Facility**

New or reconstruction projects will include sidewalks, drives and ADA ramps in conformance with current design standards. Where practical, this will include full intersection ADA ramps where projects only involve a single approach.

### **Maintenance or Repair**

As maintenance and/or repair work is done to existing facilities, replacement work will meet current ADA standards to the degree possible.

## **IX. Public Right-of-Way**

**Public Streets** - This assessment of ADA compliance for public streets in Greensburg is based on the 2011 Proposed Accessibility Guidelines for Pedestrian Facilities in the Public Right-of-Way (PROWAG), published by the United States Access Board. The PROWAG document has not been adopted or approved, but it is recognized as a best practice and has been recommended for use by the Federal Highway Administration (FHWA). Compliance or non-compliance as noted herein, is in reference to PROWAG, assuming it is the standard by which we should be measured. The City of Greensburg does not endorse or dispute the validity of PROWAG.

The City of Greensburg has over 70 miles of public streets, and over 400 public street intersections, some with sidewalks and some without sidewalks; including Indiana Department of Transportation (INDOT) intersections. The City of Greensburg has 4 signalized interactions, and there are 11 signalized intersections within the Greensburg corporate limits that are owned and maintained by INDOT. It has been and continues to be a priority for the City to improve accessibility for pedestrians through the expansion of an accessible sidewalk network and multi-use paths. The City has replaced sidewalk and curb ramps in an attempt to make the City more traversable for all of its citizens and visitors. Additionally, the City requires that all new developments and site expansions or improvements include accessible facilities in the public rights-of-way; reviews all transportation capital projects for pedestrian access and compliance with the current ADA design standards and guidelines; considers constructing new and/or replacing non-compliant existing curb ramps adjacent to road reconstruction, overlay or improvement projects; and replaces deteriorated and non-compliant sidewalks as budget allows.

**Sidewalks & Curb Ramps** - The City recently completed an inventory of sidewalks (inventory in Appendix F) for all streets in the city limits. This data was used to create a list of sidewalks needing improvements. In the Right-of-Way, 661 locations were identified where it would be reasonable to expect that a curb ramp should exist. Of the 661 identified locations, 289 locations did not have a compliant curb ramp meeting current standard. Of the remaining locations, 372, or approximately 56 percent, had ramps that appeared to meet current standards.

The following criteria are used to help prioritize projects:

1. Locations where street improvements or repaving is taking place.
2. Locations requested by the public.

3. Locations of higher density pedestrian traffic (as delineated on the City Bicycle and Pedestrian Master Plan;
4. Proximity to government facilities, medical facilities, parks, and schools.
5. All public street intersections in the City.
6. Locations where crosswalks exist without curb ramps
7. Locations without current ramps without crosswalks
8. Locations with ramps that do not appear to meet current standards.

### **Curb Ramp Cost**

With curb ramps in the City that may be necessary to construct new or replace, the total estimated construction cost to upgrade all curb ramps is approximately \$1,100,000.

See list beginning on next page.

**[Remainder of Page Intentionally Left Blank]**

## GREENSBURG CURB RAMP PRIORITIES

### CITY OF GREENSBURG CURB RAMP INVENTORY

Street	Cross Street	Corner	Sidewalk Direction	Compliance
Hunter Robbins Way	Millhousen Road	SE		Compliant
Jacks Way	Shane Street	E		Non-Compliant
Jacks Way	Maureen Road	NW		Non-Compliant
Jacks Way	Maureen Road	SW		Non-Compliant
Wilder Street	Randall Street	NE		Compliant
Wilder Street	Village Green Street	NW		Compliant
East Street	Mckee Street	NW	North	Non-Compliant
East Street	Mckee Street	NW	West	Non-Compliant
East Street	Mckee Street	NE	North	Non-Compliant
East Street	Mckee Street	NE	East	Non-Compliant
East Street	Mckee Street	SW	South	Non-Compliant
East Street	Mckee Street	SW	West	Non-Compliant
East Street	Mckee Street	SE	South	Non-Compliant
East Street	Mckee Street	SE	East	Non-Compliant
Franklin Street	Mckee Street	NW		Non-Compliant
Franklin Street	Mckee Street	NE	North	Non-Compliant
Franklin Street	Mckee Street	NE	East	Non-Compliant
Franklin Street	Mckee Street	SW		Non-Compliant
Franklin Street	Mckee Street	SE	South	Non-Compliant
Franklin Street	Mckee Street	SE	East	Non-Compliant
Broadway Street	Mckee Street	NW		Compliant
Broadway Street	Mckee Street	NE		Non-Compliant
Broadway Street	Mckee Street	SW		Compliant
Broadway Street	Mckee Street	SE	South	Non-Compliant
Broadway Street	Mckee Street	SE	East	Non-Compliant
Monfort Street	Mckee Street	NW		Compliant
Monfort Street	Mckee Street	NE		Compliant
Monfort Street	Mckee Street	SW		Compliant
Monfort Street	Mckee Street	SE		Compliant
Monfort Street	Mill Street	NW		Compliant
Monfort Street	Mill Street	NE		Compliant
Monfort Street	Mill Street	SW		Compliant
Monfort Street	Mill Street	SE		Compliant
Broadway Street	Railroad Street (North)	NW		Non-Compliant
Broadway Street	Railroad Street (North)	NE		Non-Compliant
Broadway Street	Railroad Street (North)	SW		Non-Compliant
Broadway Street	Railroad Street (North)	SE		Non-Compliant
Broadway Street	Railroad Street (South)	NE		Non-Compliant
Broadway Street	Railroad Street (South)	SE		Non-Compliant
Franklin Street	Railroad Street (South)	NE		Non-Compliant
Franklin Street	Railroad Street (South)	SE		Non-Compliant
Franklin Street	Railroad Street (South)	NW		Non-Compliant

## CITY OF GREENSBURG CURB RAMP INVENTORY

Street	Cross Street	Corner	Sidewalk Direction	Compliance
Franklin Street	Railroad Street (South)	SW		Non-Compliant
East Street	Railroad Street (South)	SW		Non-Compliant
East Street	Railroad Street (South)	NW		Non-Compliant
Broadway Street	Forsythe Street	NW		Compliant
Broadway Street	Forsythe Street	SW		Compliant
Broadway Street	Wilson Street	NW		Non-Compliant
Broadway Street	Wilson Street	SW		Non-Compliant
Broadway Street	Scoby Street	NW		Non-Compliant
Broadway Street	Scoby Street	SW		Non-Compliant
Broadway Street	Bryant Street	NW		Compliant
Broadway Street	Bryant Street	SW		Compliant
Broadway Street	Monfort Street	NW		Non-Compliant
Monfort Street	Thomas Street	NW		Compliant
Monfort Street	Thomas Street	SW		Compliant
Monfort Street	Bryant Street	NW		Compliant
Monfort Street	Bryant Street	SW	South	Compliant
Monfort Street	Bryant Street	SW	West	Compliant
Monfort Street	Bryant Street	SE		Compliant
Monfort Street	Scoby Street	NW	North	Compliant
Monfort Street	Scoby Street	NW	West	Compliant
Monfort Street	Scoby Street	SW		Compliant
Monfort Street	Scoby Street	NE	North	Compliant
Monfort Street	Scoby Street	NE	East	Compliant
Monfort Street	Wilson Street	NW		Compliant
Monfort Street	Wilson Street	SW	Soouth	Compliant
Monfort Street	Wilson Street	SW	West	Compliant
Monfort Street	Wilson Street	NE		Compliant
Monfort Street	Wilson Street	SE	South	Compliant
Monfort Street	Wilson Street	SE	East	Compliant
Monfort Street	Forsythe Street	NW	nNorth	Compliant
Monfort Street	Forsythe Street	NW	West	Compliant
Monfort Street	Forsythe Street	SW	South	Compliant
Monfort Street	Forsythe Street	SW	West	Compliant
Monfort Street	Forsythe Street	NE	North	Compliant
Monfort Street	Forsythe Street	NE	East	Compliant
Monfort Street	Forsythe Street	SE	South	Compliant
Monfort Street	Forsythe Street	SE	East	Compliant
Ireland Street	Forsythe Street	NE		Compliant
Ireland Street	Forsythe Street	SE		Compliant
Ireland Street	Wilson Street	NE	North	Non-Compliant
Ireland Street	Wilson Street	NE	East	Non-Compliant
Ireland Street	Wilson Street	SE	South	Non-Compliant

## CITY OF GREENSBURG CURB RAMP INVENTORY

Street	Cross Street	Corner	Sidewalk Direction	Compliance
Ireland Street	Wilson Street	SE	East	Non-Compliant
Ireland Street	Scoby Street	NE	North	Non-Compliant
Ireland Street	Scoby Street	NE	East	Non-Compliant
Ireland Street	Scoby Street	SE	South	Non-Compliant
Ireland Street	Scoby Street	SE	East	Non-Compliant
Ireland Street	Bryant Street	NE		Non-Compliant
Ireland Street	Park Road	NE		Non-Compliant
Weatherby Court	Kimber Street	NW	North	Non-Compliant
Weatherby Court	Kimber Street	NW	West	Non-Compliant
Weatherby Court	Springfield Street	NW	North	Non-Compliant
Weatherby Court	Springfield Street	NW	West	Non-Compliant
Weatherby Court	Springfield Street	SW	South	Non-Compliant
Weatherby Court	Springfield Street	SW	West	Non-Compliant
Mossberg Court	Springfield Street	SE		Non-Compliant
Mossberg Court	Kimber Street	SE		Non-Compliant
Washington Street	West Street	SW		Compliant
Washington Street	West Street	SE		Compliant
North Street	West Street	NE		Non-Compliant
North Street	West Street	SE		Non-Compliant
Hendriks Street	West Street	NW		Compliant
Hendriks Street	West Street	SW		Compliant
Hendriks Street	West Street	NE		Compliant
Hendriks Street	West Street	SE		Compliant
Walnut Street	West Street	NE		Non-Compliant
Sheridan Street	West Street	NW		Compliant
Sheridan Street	West Street	NE		Compliant
Washington Street	Carver Street	NW	North	Compliant
Washington Street	Carver Street	NW	West	Non-Compliant
Washington Street	Carver Street	SW	South	Compliant
Washington Street	Carver Street	SW	West	Non-Compliant
Washington Street	Carver Street	NE		Compliant
Washington Street	Anderson Street	NW	North	Compliant
Washington Street	Anderson Street	NW	West	Compliant
Washington Street	Anderson Street	SW	South	Compliant
Washington Street	Anderson Street	SW	West	Compliant
Washington Street	Anderson Street	NE	North	Compliant
Washington Street	Anderson Street	NE	East	Compliant
Washington Street	Anderson Street	SE	South	Compliant
Washington Street	Anderson Street	SE	East	Compliant
Washington Street	Monfort Street	NW	North	Non-Compliant
Washington Street	Monfort Street	NW	West	Non-Compliant
Washington Street	Monfort Street	SW	South	Non-Compliant

## CITY OF GREENSBURG CURB RAMP INVENTORY

Street	Cross Street	Corner	Sidewalk Direction	Compliance
Washington Street	Monfort Street	SW	West	Non-Compliant
Washington Street	Monfort Street	NE	North	Non-Compliant
Washington Street	Monfort Street	NE	East	Non-Compliant
Washington Street	Monfort Street	SE	South	Non-Compliant
Washington Street	Monfort Street	SE	East	Non-Compliant
Washington Street	Jackson Street	NW	North	Non-Compliant
Washington Street	Jackson Street	NW	West	Non-Compliant
Washington Street	Jackson Street	NE	North	Non-Compliant
North Street	Jackson Street	NW	North	Non-Compliant
North Street	Jackson Street	NW	West	Non-Compliant
North Street	Jackson Street	SW	South	Non-Compliant
North Street	Jackson Street	SW	West	Non-Compliant
North Street	Jackson Street	NE	North	Compliant
North Street	Jackson Street	NE	East	Compliant
North Street	Jackson Street	SE	South	Compliant
North Street	Jackson Street	SE	East	Compliant
North Street	Monfort Street	NW		Non-Compliant
North Street	Monfort Street	SW	South	Non-Compliant
North Street	Monfort Street	SW	West	Non-Compliant
North Street	Monfort Street	SE	South	Non-Compliant
North Street	Monfort Street	SE	East	Non-Compliant
North Street	Anderson Street	NW	North	Non-Compliant
North Street	Anderson Street	NW	West	Non-Compliant
North Street	Anderson Street	SW	South	Non-Compliant
North Street	Anderson Street	SW	West	Non-Compliant
North Street	Anderson Street	NE	North	Non-Compliant
North Street	Anderson Street	NE	East	Non-Compliant
North Street	Anderson Street	SE	South	Non-Compliant
North Street	Anderson Street	SE	East	Non-Compliant
North Street	Carver Street	NW	North	Non-Compliant
North Street	Carver Street	NW	West	Non-Compliant
North Street	Carver Street	SW	South	Non-Compliant
North Street	Carver Street	SW	West	Non-Compliant
North Street	Carver Street	NE	North	Non-Compliant
North Street	Carver Street	NE	East	Non-Compliant
North Street	Carver Street	SE	South	Non-Compliant
North Street	Carver Street	SE	East	Non-Compliant
Central Avenue	Carver Street	NW		Non-Compliant
Central Avenue	Carver Street	SW		Non-Compliant
Bennett Street	Anderson Street	SW		Non-Compliant
Bennett Street	Anderson Street	NW	North	Non-Compliant
Hendricks Street	Carver Street	NW	West	Non-Compliant

## CITY OF GREENSBURG CURB RAMP INVENTORY

Street	Cross Street	Corner	Sidewalk Direction	Compliance
Hendricks Street	Carver Street	SW	South	Non-Compliant
Hendricks Street	Carver Street	SW	West	Non-Compliant
Hendricks Street	Carver Street	NE	North	Non-Compliant
Hendricks Street	Carver Street	NE	East	Non-Compliant
Hendricks Street	Carver Street	SE		Non-Compliant
Walnut Street	Carver Street	NW		Non-Compliant
Walnut Street	Carver Street	SW		Non-Compliant
Sheridan Street	Carver Street	NW		Compliant
Sheridan Street	Carver Street	SW	South	Compliant
Sheridan Street	Carver Street	SW	West	Compliant
Michigan Avenue	Monfort Street	NW		Non-Compliant
Michigan Avenue	Monfort Street	SW		Non-Compliant
Michigan Avenue	Central Avenue	NE		Non-Compliant
Michigan Avenue	Central Avenue	SE	South	Non-Compliant
Michigan Avenue	Central Avenue	SE	East	Non-Compliant
Michigan Avenue	Jackson Street	NW	North	Non-Compliant
Michigan Avenue	Jackson Street	NW	Northwest	Non-Compliant
Michigan Avenue	Jackson Street	NE		Non-Compliant
Washington Street	Broadway Street	NW	North	Compliant
Washington Street	Broadway Street	NW	West	Compliant
Washington Street	Broadway Street	SW	South	Non-Compliant
Washington Street	Broadway Street	SW	West	Compliant
Washington Street	Broadway Street	NE	North	Compliant
Washington Street	Broadway Street	NE	East	Compliant
Washington Street	Broadway Street	SE	South	Non-Compliant
Washington Street	Broadway Street	SE	East	Compliant
Washington Street	Midblock East of Broadway Street	N		Non-Compliant
Washington Street	Midblock East of Broadway Street	S		Non-Compliant
Washington Street	Franklin Street	NW	North	Compliant
Washington Street	Franklin Street	NW	West	Compliant
Washington Street	Franklin Street	SW	South	Compliant
Washington Street	Franklin Street	SW	West	Compliant
Washington Street	Franklin Street	NE	North	Compliant
Washington Street	Franklin Street	NE	East	Compliant
Washington Street	Franklin Street	SE	South	Compliant
Washington Street	Franklin Street	SE	East	Compliant
Broadway Street	Midblock South of Washington Street	West		Compliant
Broadway Street	Midblock South of Washington Street	East		Compliant
Franklin Street	Midblock South of Washington Street	West		Compliant
Franklin Street	Midblock South of Washington Street	East		Non-Compliant
Washington Street	East Street	NW	North	Compliant
Washington Street	East Street	NW	West	Compliant

## CITY OF GREENSBURG CURB RAMP INVENTORY

Street	Cross Street	Corner	Sidewalk Direction	Compliance
Washington Street	East Street	SW	South	Non-Compliant
Washington Street	East Street	SW	West	Non-Compliant
Washington Street	East Street	NE	North	Compliant
Washington Street	East Street	NE	East	Compliant
Washington Street	East Street	SE	South	Non-Compliant
Washington Street	East Street	SE	East	Non-Compliant
Washington Street	lincoln Street	NW	North	Compliant
Washington Street	lincoln Street	NW	West	Compliant
Washington Street	lincoln Street	SW	South	Compliant
Washington Street	lincoln Street	SW	West	Compliant
Washington Street	lincoln Street	NE	North	Compliant
Washington Street	lincoln Street	NE	East	Compliant
Washington Street	lincoln Street	SE	South	Compliant
Washington Street	lincoln Street	SE	East	Compliant
North Street	lincoln Street	NW	North	Compliant
North Street	lincoln Street	NW	West	Compliant
North Street	lincoln Street	SW	South	Compliant
North Street	lincoln Street	SW	West	Compliant
North Street	lincoln Street	NE	North	Compliant
North Street	lincoln Street	NE	East	Compliant
North Street	lincoln Street	SE	South	Compliant
North Street	lincoln Street	SE	East	Compliant
North Street	East Street	NW	North	Compliant
North Street	East Street	NW	West	Non-Compliant
North Street	East Street	SW	South	Compliant
North Street	East Street	SW	West	Compliant
North Street	East Street	NE	North	Compliant
North Street	East Street	NE	East	Non-Compliant
North Street	East Street	SE	South	Compliant
North Street	East Street	SE	East	Compliant
North Street	Franlin Street	NW	North	Compliant
North Street	Franlin Street	NW	West	Compliant
North Street	Franlin Street	SW	South	Compliant
North Street	Franlin Street	SW	West	Compliant
North Street	Franlin Street	NE	North	Compliant
North Street	Franlin Street	NE	East	Compliant
North Street	Franlin Street	SE	South	Compliant
North Street	Franlin Street	SE	East	Compliant
North Street	Broadway Street	NW	North	Compliant
North Street	Broadway Street	NW	West	Compliant
North Street	Broadway Street	SW	South	Compliant
North Street	Broadway Street	SW	West	Compliant

## CITY OF GREENSBURG CURB RAMP INVENTORY

Street	Cross Street	Corner	Sidewalk Direction	Compliance
North Street	Broadway Street	NE	North	Compliant
North Street	Broadway Street	NE	East	Compliant
North Street	Broadway Street	SE	South	Compliant
North Street	Broadway Street	SE	East	Compliant
Central Avenue	Jackson Street	NW	North	Non-Compliant
Central Avenue	Jackson Street	NW	East	Non-Compliant
Central Avenue	Jackson Street	NE	North	Non-Compliant
Central Avenue	Jackson Street	NE	East	Non-Compliant
Central Avenue	Broadway Street	NW	North	Non-Compliant
Central Avenue	Broadway Street	NW	West	Non-Compliant
Central Avenue	Broadway Street	SW	South	Non-Compliant
Central Avenue	Broadway Street	SW	West	Non-Compliant
Central Avenue	Broadway Street	NE	North	Non-Compliant
Central Avenue	Broadway Street	NE	East	Non-Compliant
Central Avenue	Broadway Street	SE	South	Non-Compliant
Central Avenue	Broadway Street	SE	East	Non-Compliant
Central Avenue	Franklin Street	NW	North	Non-Compliant
Central Avenue	Franklin Street	NW	West	Compliant
Central Avenue	Franklin Street	SW	South	Compliant
Central Avenue	Franklin Street	SW	West	Compliant
Central Avenue	Franklin Street	NE	North	Compliant
Central Avenue	Franklin Street	NE	East	Compliant
Central Avenue	Franklin Street	SE	South	Compliant
Central Avenue	Franklin Street	SE	East	Compliant
Central Avenue	East Street	NW	North	Non-Compliant
Central Avenue	East Street	NW	West	Non-Compliant
Central Avenue	East Street	SW	South	Non-Compliant
Central Avenue	East Street	SW	West	Non-Compliant
Central Avenue	East Street	NE	North	Non-Compliant
Central Avenue	East Street	NE	East	Non-Compliant
Central Avenue	East Street	SE	South	Non-Compliant
Central Avenue	East Street	SE	East	Non-Compliant
Central Avenue	Lincoln Street	NW	North	Compliant
Central Avenue	Lincoln Street	NW	West	Compliant
Central Avenue	Lincoln Street	SW	South	Compliant
Central Avenue	Lincoln Street	SW	West	Compliant
Central Avenue	Lincoln Street	NE	North	Compliant
Central Avenue	Lincoln Street	NE	East	Compliant
Central Avenue	Lincoln Street	SE	South	Compliant
Central Avenue	Lincoln Street	SE	East	Compliant
Hendricks Street	Lincoln Street	NW	North	Compliant
Hendricks Street	Lincoln Street	NW	West	Compliant

## CITY OF GREENSBURG CURB RAMP INVENTORY

Street	Cross Street	Corner	Sidewalk Direction	Compliance
Hendricks Street	Lincoln Street	SW	South	Compliant
Hendricks Street	Lincoln Street	SW	West	Compliant
Hendricks Street	Lincoln Street	NE		Compliant
Hendricks Street	Lincoln Street	SE		Compliant
Hendricks Street	East Street	NW	North	Non-Compliant
Hendricks Street	East Street	NW	West	Non-Compliant
Hendricks Street	East Street	SW	South	Non-Compliant
Hendricks Street	East Street	SW	West	Non-Compliant
Hendricks Street	East Street	NE	North	Non-Compliant
Hendricks Street	East Street	NE	East	Non-Compliant
Hendricks Street	East Street	SE	South	Non-Compliant
Hendricks Street	East Street	SE	East	Non-Compliant
Hendricks Street	Franklin Street	NW	North	Compliant
Hendricks Street	Franklin Street	NW	West	Compliant
Hendricks Street	Franklin Street	SW	South	Compliant
Hendricks Street	Franklin Street	SW	West	Compliant
Hendricks Street	Franklin Street	NE	North	Compliant
Hendricks Street	Franklin Street	NE	East	Compliant
Hendricks Street	Franklin Street	SE	South	Compliant
Hendricks Street	Franklin Street	SE	East	Compliant
Hendricks Street	Broadway Street	NW	North	Non-Compliant
Hendricks Street	Broadway Street	NW	West	Non-Compliant
Hendricks Street	Broadway Street	SW	South	Compliant
Hendricks Street	Broadway Street	SW	West	Compliant
Hendricks Street	Broadway Street	NE	North	Non-Compliant
Hendricks Street	Broadway Street	NE	East	Non-Compliant
Hendricks Street	Broadway Street	SE	South	Non-Compliant
Hendricks Street	Broadway Street	SE	East	Non-Compliant
Hendricks Street	Monfort Street	NE	North	Compliant
Hendricks Street	Monfort Street	NE	East	Compliant
Hendricks Street	Monfort Street	SE		Non-Compliant
Walnut Street	Ireland Street	NW	North	Non-Compliant
Walnut Street	Ireland Street	NW	West	Non-Compliant
Walnut Street	Ireland Street	SW	South	Non-Compliant
Walnut Street	Ireland Street	SW	West	Non-Compliant
Walnut Street	Ireland Street	NE	North	Non-Compliant
Walnut Street	Ireland Street	NE	East	Non-Compliant
Walnut Street	Ireland Street	SE		Non-Compliant
Walnut Street	Monfort Street	NW	North	Compliant
Walnut Street	Monfort Street	NW	West	Compliant
Walnut Street	Monfort Street	SW	South	Compliant
Walnut Street	Monfort Street	SW	West	Compliant

## CITY OF GREENSBURG CURB RAMP INVENTORY

Street	Cross Street	Corner	Sidewalk Direction	Compliance
Walnut Street	Monfort Street	NE	North	Compliant
Walnut Street	Monfort Street	NE	East	Compliant
Walnut Street	Monfort Street	SE	South	Compliant
Walnut Street	Monfort Street	SE	East	Compliant
Walnut Street	Broadway Street	NW	North	Non-Compliant
Walnut Street	Broadway Street	NW	West	Non-Compliant
Walnut Street	Broadway Street	SW	South	Non-Compliant
Walnut Street	Broadway Street	SW	West	Non-Compliant
Walnut Street	Broadway Street	NE	North	Non-Compliant
Walnut Street	Broadway Street	NE	East	Non-Compliant
Walnut Street	Broadway Street	SE	South	Non-Compliant
Walnut Street	Broadway Street	SE	East	Non-Compliant
Walnut Street	Franklin Street	NW	North	Compliant
Walnut Street	Franklin Street	NW	West	Compliant
Walnut Street	Franklin Street	SW	South	Compliant
Walnut Street	Franklin Street	SW	West	Compliant
Walnut Street	Franklin Street	NE	North	Compliant
Walnut Street	Franklin Street	NE	East	Compliant
Walnut Street	Franklin Street	SE	South	Compliant
Walnut Street	Franklin Street	SE	East	Compliant
Walnut Street	East Street	NW	North	Compliant
Walnut Street	East Street	NW	West	Compliant
Walnut Street	East Street	SW	South	Non-Compliant
Walnut Street	East Street	SW	West	Non-Compliant
Walnut Street	East Street	NE	North	Compliant
Walnut Street	East Street	NE	East	Compliant
Walnut Street	East Street	SE	South	Non-Compliant
Walnut Street	East Street	SE	East	Non-Compliant
Walnut Street	Lincoln Street	NW		Compliant
Walnut Street	Lincoln Street	SW	South	Compliant
Walnut Street	Lincoln Street	SW	West	Compliant
Walnut Street	Lincoln Street	NE		Compliant
Walnut Street	Lincoln Street	SE	South	Compliant
Walnut Street	Lincoln Street	SE	East	Compliant
Sheridan Street	Broadway Street	NW		Compliant
Sheridan Street	Broadway Street	SW		Compliant
Sheridan Street	Monfort Street	NW	North	Compliant
Sheridan Street	Monfort Street	NW	West	Compliant
Sheridan Street	Monfort Street	SW	South	Compliant
Sheridan Street	Monfort Street	SW	West	Compliant
Sheridan Street	Monfort Street	NE	North	Compliant
Sheridan Street	Monfort Street	NE	East	Compliant

## CITY OF GREENSBURG CURB RAMP INVENTORY

Street	Cross Street	Corner	Sidewalk Direction	Compliance
Sheridan Street	Monfort Street	SE	South	Compliant
Sheridan Street	Monfort Street	SE	East	Compliant
Sheridan Street	Home Street	NW		Compliant
Sheridan Street	Home Street	NE		Compliant
Sheridan Street	Ireland Street	NW	North	Non-Compliant
Sheridan Street	Ireland Street	NW	West	Non-Compliant
Sheridan Street	Ireland Street	SW	South	Non-Compliant
Sheridan Street	Ireland Street	SW	West	Non-Compliant
Sheridan Street	Ireland Street	NE	North	Non-Compliant
Sheridan Street	Ireland Street	NE	East	Non-Compliant
Sheridan Street	Ireland Street	SE	South	Non-Compliant
Sheridan Street	Ireland Street	SE	East	Non-Compliant
First Street	Anderson Street	NW	North	Compliant
First Street	Anderson Street	NW	West	Compliant
First Street	Anderson Street	SW	South	Compliant
First Street	Anderson Street	SW	West	Compliant
First Street	Anderson Street	NE		Compliant
First Street	Anderson Street	SE		Compliant
First Street	Ireland Street	NW	North	Compliant
First Street	Ireland Street	NW	West	Compliant
First Street	Ireland Street	SW	South	Compliant
First Street	Ireland Street	SW	West	Compliant
First Street	Ireland Street	NE	North	Compliant
First Street	Ireland Street	NE	East	Compliant
First Street	Ireland Street	SE	South	Compliant
First Street	Ireland Street	SE	East	Compliant
First Street	Home Street	NW		Compliant
First Street	Home Street	SW		Compliant
First Street	Home Street	NE		Compliant
First Street	Home Street	SE		Compliant
First Street	Monfort Street	NW	North	Compliant
First Street	Monfort Street	NW	West	Compliant
First Street	Monfort Street	SW	South	Compliant
First Street	Monfort Street	SW	West	Compliant
First Street	Monfort Street	NE	North	Compliant
First Street	Monfort Street	NE	East	Compliant
First Street	Monfort Street	SE	South	Compliant
First Street	Monfort Street	SE	East	Compliant
First Street	Broadway Street	NW	North	Compliant
First Street	Broadway Street	NW	West	Compliant
First Street	Broadway Street	SW	South	Compliant
First Street	Broadway Street	SW	West	Compliant

## CITY OF GREENSBURG CURB RAMP INVENTORY

Street	Cross Street	Corner	Sidewalk Direction	Compliance
First Street	Broadway Street	NE	North	Compliant
First Street	Broadway Street	NE	East	Compliant
First Street	Broadway Street	SE	South	Compliant
First Street	Broadway Street	SE	East	Compliant
First Street	Franklin Street	NW	North	Compliant
First Street	Franklin Street	SW	South	Compliant
First Street	Franklin Street	SW	West	Compliant
First Street	Franklin Street	NE	North	Compliant
First Street	Franklin Street	SE	South	Compliant
First Street	Franklin Street	SE	East	Compliant
First Street	East Street	NW	North	Compliant
First Street	East Street	SW	South	Compliant
First Street	East Street	SW	West	Compliant
First Street	East Street	NE	North	Compliant
First Street	East Street	SE	South	Compliant
First Street	East Street	SE	East	Compliant
First Street	Lincoln Street	NW	North	Compliant
First Street	Lincoln Street	NW	West	Compliant
First Street	Lincoln Street	SW	South	Compliant
First Street	Lincoln Street	SW	West	Compliant
First Street	Lincoln Street	NE	North	Compliant
First Street	Lincoln Street	SE	South	Compliant
First Street	Lincoln Street	SE	East	Compliant
Washington Street	Lathrop Street	NW		Compliant
Washington Street	Lathrop Street	SW	South	Compliant
Washington Street	Lathrop Street	SW		Compliant
Washington Street	Lathrop Street	NE	East	Compliant
Washington Street	Lathrop Street	SE	South	Compliant
Washington Street	Lathrop Street	SE	East	Compliant
Washington Street	Stewart Street	NW		Non-Compliant
Washington Street	Stewart Street	SW		Non-Compliant
Washington Street	Stewart Street	NE	North	Non-Compliant
Washington Street	Stewart Street	NE	East	Non-Compliant
Washington Street	Stewart Street	SE	South	Non-Compliant
Washington Street	Stewart Street	SE	East	Non-Compliant
Washington Street	Wilder Street	NW	North	Non-Compliant
Washington Street	Wilder Street	NW	West	Non-Compliant
Washington Street	Wilder Street	SW	South	Non-Compliant
Washington Street	Wilder Street	SW	West	Non-Compliant
Washington Street	Wilder Street	NE		Non-Compliant
Washington Street	Wilder Street	SE		Non-Compliant
Washington Street	Waren Street	NW		Non-Compliant

## CITY OF GREENSBURG CURB RAMP INVENTORY

Street	Cross Street	Corner	Sidewalk Direction	Compliance
Washington Street	Waren Street	SW		Non-Compliant
Washington Street	Waren Street	NE	North	Non-Compliant
Washington Street	Waren Street	NE	East	Non-Compliant
Washington Street	Waren Street	SE	South	Non-Compliant
Washington Street	Waren Street	SE	East	Non-Compliant
Washington Street	Davidson Street	NW	North	Non-Compliant
Washington Street	Davidson Street	NW	West	Compliant
Washington Street	Davidson Street	SW	South	Non-Compliant
Washington Street	Davidson Street	SW	West	Compliant
Washington Street	Davidson Street	NE		Compliant
Washington Street	Davidson Street	SE		Compliant
North Street	Davidson Street	NW		Compliant
North Street	Davidson Street	SW		Compliant
North Street	Davidson Street	NE	North	Compliant
North Street	Davidson Street	NE	East	Compliant
North Street	Davidson Street	SE	South	Compliant
North Street	Davidson Street	SE	East	Compliant
North Street	Warren Street	NW	North	Compliant
North Street	Warren Street	NW	West	Compliant
North Street	Warren Street	SW	South	Compliant
North Street	Warren Street	SW	West	Compliant
North Street	Warren Street	NE		Compliant
North Street	Warren Street	SE		Compliant
North Street	Wilder Street	NW	North	Compliant
North Street	Wilder Street	NW	West	Compliant
North Street	Wilder Street	SW	South	Compliant
North Street	Wilder Street	SW	West	Compliant
North Street	Wilder Street	NE		Compliant
North Street	Wilder Street	SE		Compliant
North Street	Stewart Street	NW	North	Compliant
North Street	Stewart Street	NW	West	Compliant
North Street	Stewart Street	SW	South	Compliant
North Street	Stewart Street	SW	West	Compliant
North Street	Stewart Street	NE	North	Compliant
North Street	Stewart Street	NE	East	Compliant
North Street	Stewart Street	SE	South	Compliant
North Street	Stewart Street	SE	East	Compliant
North Street	Lathrop Street	NW		Compliant
North Street	Lathrop Street	SW	South	Compliant
North Street	Lathrop Street	SW	West	Compliant
North Street	Lathrop Street	NE		Compliant
North Street	Lathrop Street	SE	South	Compliant

## CITY OF GREENSBURG CURB RAMP INVENTORY

Street	Cross Street	Corner	Sidewalk Direction	Compliance
North Street	Lathrop Street	SE	East	Compliant
Central Avenue	Stewart Street	NW	North	Non-Compliant
Central Avenue	Stewart Street	NW	West	Non-Compliant
Central Avenue	Stewart Street	SW	South	Non-Compliant
Central Avenue	Stewart Street	SW	West	Non-Compliant
Central Avenue	Stewart Street	NE	North	Non-Compliant
Central Avenue	Stewart Street	NE	East	Non-Compliant
Central Avenue	Stewart Street	SE	South	Non-Compliant
Central Avenue	Stewart Street	SE	East	Non-Compliant
Central Avenue	Wilder Street	NW		Non-Compliant
Central Avenue	Wilder Street	SW		Non-Compliant
Central Avenue	Wilder Street	NE		Non-Compliant
Central Avenue	Wilder Street	SE		Non-Compliant
Central Avenue	Warren Street	SW		Non-Compliant
Central Avenue	Warren Street	SE		Non-Compliant
Central Avenue	Davidson Street	SW		Compliant
Central Avenue	Davidson Street	NE		Non-Compliant
Central Avenue	Davidson Street	SE		Compliant
Central Avenue	Hendricks Street	NW		Non-Compliant
Central Avenue	Hendricks Street	NE		Non-Compliant
Montgomery Road	Lincoln Street	NW		Compliant
Montgomery Road	Lincoln Street	SW		Compliant
Montgomery Road	Lincoln Street	NE		Compliant
Montgomery Road	Lincoln Street	SE		Compliant
Lincoln Street	Fourth Street	NW		Compliant
Lincoln Street	Fourth Street	SW		Compliant
Lincoln Street	Minary Lane	NE		Compliant
Lincoln Street	Minary Lane	SE		Compliant
Lincoln Street	Fifth Street	NW		Compliant
Lincoln Street	Fifth Street	SW		Compliant
Lincoln Street	Fifth Street	NE		Compliant
Lincoln Street	Fifth Street	SE		Compliant
Lincoln Street	Kessing Drive	NE		Compliant
Lincoln Street	Kessing Drive	SE		Compliant
Lincoln Street	Barachel Lane	NW	North	Compliant
Lincoln Street	Barachel Lane	NW	West	Compliant
Lincoln Street	Barachel Lane	SW	South	Compliant
Lincoln Street	Barachel Lane	SW	West	Compliant
Lincoln Street	Barachel Lane	NE	North	Compliant
Lincoln Street	Barachel Lane	NE	East	Compliant
Lincoln Street	Barachel Lane	SE		Compliant
Lincoln Street	Barachel Lane (Island SE)	SE	South	Compliant

## CITY OF GREENSBURG CURB RAMP INVENTORY

Street	Cross Street	Corner	Sidewalk Direction	Compliance
Lincoln Street	Barachel Lane (Island SE)	SE	East	Compliant
Lincoln Street	Barachel Lane (Island SE)	SE	West	Compliant
Lincoln Street	Tenth Street	NW	North	Compliant
Lincoln Street	Tenth Street	NW	West	Compliant
Lincoln Street	Tenth Street	SW	South	Compliant
Lincoln Street	Tenth Street	SW	West	Compliant
Lincoln Street	Tenth Street	NE	North	Non-Compliant
Lincoln Street	Tenth Street	NE	East	Non-Compliant
Lincoln Street	Tenth Street	SE	South	Non-Compliant
Lincoln Street	Tenth Street	SE	East	Non-Compliant
Freeland Road	Montgomery Road	NE	North	Non-Compliant
Freeland Road	Montgomery Road	NE	East	Non-Compliant
Lincoln Street	S.R. 3	SW		Compliant
Lincoln Street	S.R. 3	SE		Compliant
Lincoln Street	S.R. 3	Median	East	Compliant
Lincoln Street	S.R. 3	Median	West	Compliant
Second Street	Park Street	SE		Non-Compliant
Second Street	Carver Street	NW	Bad	Non-Compliant
Second Street	Home Street	NW		Non-Compliant
Second Street	Home Street	SW	South	Non-Compliant
Second Street	Home Street	SW	West	Non-Compliant
Second Street	Home Street	NE		Non-Compliant
Second Street	Home Street	SE		Non-Compliant
Second Street	Monfort Street	NW		Non-Compliant
Second Street	Monfort Street	SW		Non-Compliant
Second Street	Monfort Street	NE	North	Compliant
Second Street	Monfort Street	NE	East	Compliant
Second Street	Monfort Street	SE	South	Compliant
Second Street	Monfort Street	SE	East	Compliant
Second Street	Broadway Street	NW		Compliant
Second Street	Broadway Street	SW		Compliant
Third Street	Broadway Street	NW		Non-Compliant
Third Street	Broadway Street	SW		Non-Compliant
Third Street	Broadway Street	NE		Compliant
Third Street	Broadway Street	SE		Compliant
Fourth Street	Carver Street	NW		Compliant
Fourth Street	Carver Street	NW		Compliant
Fourth Street	Carver Street	SW		Non-Compliant
Fourth Street	Carver Street	SW		Non-Compliant
Fourth Street	Carver Street	NE		Compliant
Fourth Street	Broadway Street	NW		Compliant
Fourth Street	Broadway Street	SW		Compliant

## CITY OF GREENSBURG CURB RAMP INVENTORY

Street	Cross Street	Corner	Sidewalk Direction	Compliance
Fourth Street	Broadway Street	NE		Compliant
Fourth Street	Broadway Street	SE		Compliant
Fifth Street	Carver Street	NE		Non-Compliant
Fifth Street	Carver Street	SE		Non-Compliant
Sixth Street	Carver Street	NW		Compliant
Sixth Street	Carver Street	SW	South	Compliant
Sixth Street	Carver Street	SW	West	Compliant
Sixth Street	Carver Street	NE		Compliant
Sixth Street	Carver Street	SE	South	Compliant
Sixth Street	Carver Street	SE	East	Compliant
Seventh Street	Carver Street	SW		Compliant
Seventh Street	Carver Street	SE		Compliant
Seventh Street	Brandt Street	SW		Non-Compliant
Seventh Street	Brandt Street	NE		Non-Compliant
Seventh Street	Brandt Street	SE		Non-Compliant
Veterans Way	Broadway Street	SW		Compliant
Veterans Way	Broadway Street	NE		Compliant
Veterans Way	Broadway Street	SE		Compliant
Veterans Way	Smith Road	SE		Compliant
Veterans Way	Smith Road	SW		Compliant
Veterans Way	Carver Street	SE		Compliant
Veterans Way	Carver Street	SW		Compliant
Veterans Way	Brandt Street	SE		Compliant
Veterans Way	Brandt Street	SW		Compliant
Veterans Way	Moscow Road	SE		Compliant
Veterans Way	Moscow Road	SW		Compliant
Veterans Way	Memorial Way	NW	North	Compliant
Veterans Way	Memorial Way	NW	West	Compliant
Veterans Way	Memorial Way	SW	South	Compliant
Veterans Way	Memorial Way	SW	West	Compliant
Veterans Way	Memorial Way	NE	North	Compliant
Veterans Way	Memorial Way	NE	East	Compliant
Veterans Way	Memorial Way	SE	South	Compliant
Veterans Way	Memorial Way	SE	East	Compliant
Memorial Way	Veterans Way	NE		Compliant
Memorial Way	Veterans Way	SE		Compliant
Rebecca Parkway	Daniel Drive	NW		Non-Compliant
Rebecca Parkway	Daniel Drive	SW		Non-Compliant
Rebecca Parkway	Daniel Drive	SE		Non-Compliant
Rebecca Parkway	Nieman Drive	NW		Non-Compliant
Rebecca Parkway	Nieman Drive	SW		Non-Compliant
Rebecca Parkway	Nieman Drive	NE		Non-Compliant

## CITY OF GREENSBURG CURB RAMP INVENTORY

Street	Cross Street	Corner	Sidewalk Direction	Compliance
Rebecca Parkway	Nieman Drive	SE		Non-Compliant
Tarkington Drive	Oakmont Drive	NW		Non-Compliant
Tarkington Drive	Oakmont Drive	NW		Non-Compliant
Tarkington Drive	Oakmont Drive	SW		Non-Compliant
Tarkington Drive	Oakmont Drive	SW		Non-Compliant
Tarkington Drive	Oakmont Drive	NE		Non-Compliant
Tarkington Drive	Neiman Drive	NW		Non-Compliant
Tarkington Drive	Neiman Drive	SW	South	Non-Compliant
Tarkington Drive	Neiman Drive	SW	West	Non-Compliant
Tarkington Drive	Neiman Drive	NE		Non-Compliant
Tarkington Drive	Neiman Drive	SE	South	Non-Compliant
Tarkington Drive	Neiman Drive	SE	East	Non-Compliant
Tarkington Drive	Wedgewood Avenue	SW		Non-Compliant
Tarkington Drive	Wedgewood Avenue	SE	South	Non-Compliant
Tarkington Drive	Wedgewood Avenue	SE	East	Non-Compliant
Daniel Drive	Wedgewood Avenue	NE	North	Non-Compliant
Daniel Drive	Wedgewood Avenue	NE	East	Non-Compliant
Daniel Drive	Wedgewood Avenue	SE		Non-Compliant
Daniel Drive	Oakmont Drive	SW	South	Non-Compliant
Daniel Drive	Oakmont Drive	SW	West	Non-Compliant
Daniel Drive	Oakmont Drive	NE		Non-Compliant
Daniel Drive	Oakmont Drive	SW		Non-Compliant
Liberty Circle Drive West	Democracy Street	SW		Non-Compliant
Liberty Circle Drive West	Independence Street	SW		Non-Compliant
Liberty Circle Drive West	Constitution Street	SW		Non-Compliant
Patriot Drive	Seminole Street	SE		Non-Compliant
Patriot Drive	Freedom Street	SE		Non-Compliant
Patriot Drive	Revolution Court	NW	North	Non-Compliant
Patriot Drive	Revolution Court	NW	West	Non-Compliant
Kaleigh Lane	Kole Drive	NE	North	Non-Compliant
Kaleigh Lane	Kole Drive	NE	East	Non-Compliant
Kaleigh Lane	Meyer Ln	NE		Non-Compliant

**[Remainder of Page Intentionally Left Blank]**

### **Curb Ramp Funding**

The City does not budget funding directly to curb ramps. The costs of curb ramps are included in each construction or maintenance project. The City also makes repairs or constructs new ramps as budget allows. Additionally, the City continually looks for funding to improve sidewalks and curb ramps from other sources, including grants from local, state, and federal programs.

**Sidewalks** – The City recently completed an inventory of sidewalks (inventory in Appendix F). The highest priority is where sidewalks exist adjacent to a reported barrier. The next highest priority is locations without current sidewalks for connectivity between existing ramps. The next priority is new segments for connectivity to improve the overall sidewalk network. The list may be reprioritized to accommodate requests or complaints received.

The overall condition of sidewalks within the right-of-way appears to be fair, with few exceptions.

### **Sidewalk Cost**

In the Right-of-Way, the City completed a cursory review of all public sidewalks for all streets in the city limits. This data will be used to designate sidewalks in need of repair. The overall condition of existing sidewalks within the right-of-way appears to be generally traversable, but there are areas that do not conform to PROWAG. The City is in the process of developing a shared cost program between adjoining property owners and the City to encourage the modernization of sidewalks.

The following criteria are used to help prioritize sidewalk projects:

1. Locations where curb ramp improvements are taking place.
2. Locations requested by the public.
3. Locations of higher density pedestrian traffic (as delineated on the Bicycle and pedestrian Master Plan;
4. Proximity to government facilities, medical facilities, parks, and schools.
5. Locations that do not appear to meet current standards.

### **Sidewalk Cost**

The estimated construction cost to upgrade sidewalks is \$110.00 per linear foot (rehabilitated or new sidewalk/path). Added to the curb ramp repair/improvement estimate, there is approximately \$2,250,000 of work necessary to bring the City's sidewalk and curb ramp network into substantial compliance.

### **Targeted Barrier Removal Projects for Sidewalks and Curb Ramps**

The City of Greensburg has identified barriers for targeted improvements. Improvements will be made as budget allows. The priorities listed are a guide only, as any specific location requested to be improved, whether currently on the list or not, may move that specific location up in priority. Also, any location where adjacent work is to be completed may include improving a lower priority item. As maintenance and/or repair work is done to existing sidewalks, all replacement work will attempt to meet current ADA standards. If such work involves ADA ramps on one corner of an intersection, the receiving corner will be considered to be included in such work if it is not in compliance. Barrier removal is based on the field inventory conducted. As needs may arise, through either complaints from the public or by the City's own review, select specific locations may be addressed.

### **New or Reconstruction of Existing Walks and Ramps**

New or reconstruction projects will include ADA ramps in conformance with current design standards and may include sidewalks and drives. Where practical, this will include full intersection ADA ramps where projects only involve a single approach.

### **Maintenance or Repair**

As maintenance and/or repair work is done to existing sidewalks, all replacement work will meet current ADA standards where possible. Where practical, if such work involves ADA ramps on one corner of an intersection, the receiving corner will be included in such work if it is not in compliance.

### **New Construction or Reconstruction of Existing Private Facility**

All permits for new construction or reconstruction of sidewalk, drives or intersection corners will be reviewed and required to be in compliance with current ADA standards.

### **Undue Burden and Funding Availability**

The ADA does not require the City to take any action that it can demonstrate would result in a fundamental alteration in the nature of a program or activity, would create a hazardous condition for other people, or would represent an undue financial or administrative burden. This determination can only be made by the ADA Coordinator, department head, or designee and will be accompanied by a statement citing the reasons for reaching that conclusion. The determination that an undue financial or administrative burden would result will be based on an evaluation of all resources available for use in a program. For example, if a barrier removal action is judged unduly burdensome, the City will consider other options for providing access that would attempt to provide individuals with disabilities the benefits and services of the program and activity. Dependent upon funding availability, the City of Greensburg will continue to implement a barrier removal program within the right-of-way and its facilities. Accessibility improvements that can be made through general maintenance of City facilities (e.g. signage, clear pathways, relocation of restroom fixtures, etc.), or as part of the regular administrative duties of department staff (e.g. providing documents in alternate forms, training, website improvements, etc.) will typically be completed first; with larger capital improvements projects being completed when necessary funding is available. Standards currently implemented by the City of Greensburg, when undergoing new or improvement projects, adhere to those ADA laws. The program is based on the inventory conducted by the City of Greensburg and it constitutes the Transition Plan of accessibility and upgrades.

## **TRAFFIC SIGNALS**

The City of Greensburg has 4 signalized intersections that it controls. These signals will be upgraded to remove barriers as and meet current standards as adjacent projects are completed, requests for accommodation or grievances are filed and as funding allows. INDOT has 11 signalized intersections within the City of Greensburg corporate limits. The City of Greensburg will alert INDOT to any requests for accommodation or grievances filed with the City of Greensburg, that are associated with INDOT signals.

### **Financial Plan and Schedule**

The City of Greensburg will endeavor to provide funding annually in services, materials or contract replacement of deficiencies. In addition, the City will actively look for grants and other sources of funds from various programs available.

**[Remainder of Page Intentionally Left Blank]**

## APPENDIX A: Resolution Adopting ADA

### Notice Under The Americans with Disabilities Act

In accordance with the requirements of title II of the Americans with Disabilities Act of 1990, the City of Greensburg will not discriminate against qualified individuals with disabilities on the basis of disability in the City's services, programs, or activities.

**Employment:** The city does not discriminate on the basis of disability in its hiring or employment practices and complies with all regulations promulgated by the U.S. Equal Employment Opportunity Commission under title I of the Americans with Disabilities Act (ADA).

**Effective Communication:** The City will generally, upon request, provide appropriate aids and services leading to effective communication for qualified persons with disabilities so they can participate equally in the City's programs, services, and activities, including qualified sign language interpreters, documents in Braille, and other ways of making information and communications accessible to people who have speech, hearing, or vision impairments.

**Modifications to Policies and Procedures:** The City will make all reasonable modifications to policies and programs to ensure that people with disabilities have an equal opportunity to enjoy all City programs, services, and activities. For example, individuals with service animals are welcomed in City offices, even where pets are generally prohibited.

Anyone who requires an auxiliary aid or service for effective communication, or a modification of policies or procedures to participate in a City program, service, or activity, should contact the office of Ronald L. May, P.E., City Engineer and ADA Coordinator (phone: 812-222-0261) as soon as possible but no later than 48 hours before the scheduled event.

The ADA does not require the City to take any action that would fundamentally alter the nature of its programs or services, or impose an undue financial or administrative burden.

Complaints that a City program, service, or activity is not accessible to persons with disabilities should be directed to Ronald L. May, P.E., City Engineer and ADA Compliance. (phone: 812-222-0261)

The City will not place a surcharge on a particular individual with a disability or any group of individuals with disabilities to cover the cost of providing auxiliary aids/services or reasonable modifications of policy, such as retrieving items from locations that are open to the public but are not accessible to persons who use wheelchairs.

To this end the City of Greensburg hereby adopts the City of Greensburg ADA Transition Plan on April 11, 2023

ADOPTED AND PASSED by the Common Council of the City of Greensburg, Indiana,  
This 11<sup>th</sup> day of April, 2023.

AYES

NAYS

\_\_\_\_\_  
Jamie Cain

\_\_\_\_\_  
Jamie Cain

\_\_\_\_\_  
Rick Emsweller

\_\_\_\_\_  
Rick Emsweller

\_\_\_\_\_  
Kevin Fleetwood

\_\_\_\_\_  
Kevin Fleetwood

\_\_\_\_\_  
Vietta McKenzie

\_\_\_\_\_  
Vietta McKenzie

\_\_\_\_\_  
Darrell Poling  
Council Members

\_\_\_\_\_  
Darrell Poling  
Council Members

Presented by me to the Mayor of the City of Greensburg, Indiana on this 11<sup>th</sup> day of April, 2023.

\_\_\_\_\_  
Amy Borns, clerk-treasurer

Approved and signed by me, the Mayor of the City of Greensburg, Indiana this 11<sup>th</sup> day of April, 2023 at the  
hour of \_\_\_\_\_ p.m.

\_\_\_\_\_  
Joshua L. Marsh, mayor

## APPENDIX B: Grievance Procedure

### City of Greensburg, Indiana

#### Grievance Procedure under the Americans with Disabilities Act

This Grievance Procedure is established to meet the requirements of the Americans with Disabilities Act of 1990 ("ADA"). It may be used by anyone who wishes to file a complaint alleging discrimination on the basis of disability in the provision of services, activities, programs, or benefits by the **City of Greensburg**. The City of Greensburg's Personnel Policy governs employment-related complaints of disability discrimination.

The complaint should be in writing and contain information about the alleged discrimination such as name, address, phone number of complainant and location, date, and description of the problem. Alternative means of filing complaints, such as personal interviews or a tape recording of the complaint will be made available for persons with disabilities upon request.

The complaint should be submitted by the grievant or his or her designee, or both, as soon as possible but no later than 60 calendar days after the alleged violation to:

#### **City of Greensburg**

#### **Board of Public Works**

314 West Washington Street  
Greensburg, IN 47240

#### **AND**

#### **ADA Director**

City of Greensburg  
314 West Washington Street  
Washington, IN 47240

Within 15 calendar days after receipt of the complaint, the director or assigned designee will meet with the complainant to discuss the complaint and the possible resolutions. Within 15 calendar days of the meeting, the director or assigned designee will respond in writing, and where appropriate, in a format accessible to the complainant, such as large print, Braille, or audio tape. The response will explain the City of Greensburg's position and offer options for substantive resolution of the complaint.

If the response by ADA Coordinator or assigned designee does not satisfactorily resolve the issue, the complainant or his or her designee, or both, may appeal the decision within 15 calendar *days after receipt of the response to the City of Greensburg Board of Public Works*, or assigned designee.

Within 15 calendar days after receipt of the appeal, the Board of Public Works or assigned designee will meet with the complainant to discuss the complaint and possible resolutions. Within 15

calendar days after the meeting, the ***City of Greensburg*** will respond in writing, and, where appropriate, in a format accessible to the complainant, with a final resolution of the complaint.

All written complaints received by the **ADA Coordinator** or assigned designee, appeals to the **City of Greensburg** or assigned designee, and responses from these offices will be retained by the **City of Greensburg** for at least three years.

**[Remainder of Page Intentionally Left Blank]**

## **APPENDIX C: Public Facility Inventory and Assessment**

**BEGINS ON NEXT PAGE**

**[Remainder of Page Intentionally Left Blank]**

# CITY OF GREENSBURG PUBLIC FACILITY INVENTORY AND ASSESSMENT

Building	Area	Grade	Notes
City Hall	Front Entrance	0	ADA compliant
City Hall	Multipurpose Room	1	Door pull requires >10' h on all doors
City Hall	Waiting Area/Lounge	0	ADA compliant
City Hall	Decatur County Arts and Culture Council	0	Room not finished. Upon completion, will be ADA compliant
City Hall	Greensburg Housing Authority	0	ADA compliant
City Hall	Unisex Bathroom	1	Door requires 10 lb pull but rest is ADA compliant, door closing time <5 secs
City Hall	Greensburg Chamber of Commerce	1	Floor space under wheelchair accessible desk needs to be clear floor space
City Hall	Greensburg Economic Development Corp.	0	ADA compliant
City Hall	Mens Restroom A	0	The Unisex bathroom is compliant expect for door pull force.
City Hall	Womens Restroom A	0	The Unisex bathroom is compliant expect for door pull force.
City Hall	Water fountain	0	ADA compliant
City Hall	Building Commissioner	1	Chairs need to be moved to meet clear floor space requirement at Sarah Hamer and Amber Coyne's desks but ADA compliant otherwise
City Hall	Mens Restroom B	0	The Unisex bathroom is compliant expect for door pull force
City Hall	Womens Restroom B	0	The Unisex bathroom is compliant expect for door pull force
City Hall	Building Planning and Zoning Conference Room	0	ADA compliant
City Hall	Assembly	1	No hand rail ramp up ramp, no International Sign for Hearing Loss for Assistive Listening System
City Hall	City Engineer	0	Room is fully ADA compliant
City Hall	GIS Coordinator	0	Door is compliant w/ 5lb pull, all door closing time <5 secs, Room is not fully set up, will be made ADA compliant upon setup
City Hall	Clerk Treasurer Office	1	All doors pass 5lb max pull, all door closing time <5 secs
City Hall	Utility Office	1	All doors pass 5lb max pull (some teeter towards >5lb), all door closing time <5 secs.
City Hall	Public Entrance 3	0	ADA compliant
City Hall	Front Conference Room	0	ADA compliant
City Hall	Main Street	0	Footrest is only thing preventing clear floor requirement and can be met by shifting it to the right. Room still ADA compliant
City Hall	Training Room 1	0	ADA compliant
City Hall	Training Room 2	0	ADA compliant

# CITY OF GREENSBURG PUBLIC FACILITY INVENTORY AND ASSESSMENT

Building	Area	Grade	Notes
City Hall	Break Room	NA	This will take special requirements and all utilities in the room public can access would need to be ADA compliant, advise no entry
City Hall	Mayors Office	0	ADA compliant
City Hall	Front Reception Area	0	ADA compliant
City Hall	Staging Area for Mayors Office	0	ADA compliant
City Hall	Exit near City Engineer Office	0	ADA compliant
City Hall	Exit off of Break room	1	Doors require 10 minimum force to open, closing time <5 sec., look to fire authority
City Hall	Multipurpose Room Doors to Patio	1	Doors require 10 minimum force to open, look to fire authority
City Hall	Entrance at end of North Hallway	0	ADA compliant
City Hall	Clerk/Treasurer's Office	1	Door passes 5lb max pull, closing time <5 secs.
<b>City Hall</b>	<b>OVERALL GRADE</b>	<b>0.30303</b>	<b>No further comments</b>
Fire Department	Lounge	1	Door to back area requires 10 lb minimum pull force, closing time >5 secs.
Fire Department	Front bathroom	4	Bathroom does not have hand rails, not enough space for wheelchair to maneuver
Fire Department	Fire Truck Floor	0	ADA compliant
Fire Department	Administrative Entrance	1	Door requires 10 lb minimum pull force, closing time >5 secs.
Fire Department	Sidewalk	1	Minor change in grade near building
<b>Fire Department</b>	<b>OVERALL GRADE</b>	<b>1.4</b>	<b>Completely new Fire Department will be constructed within the next 18 months, will be made ADA Compliant</b>
Police Department	CIU Interview Room	1	Clear Floor Space and Parallel approaches compliant, door pull force is 5lb, Time to close door <5 sec. (not compliant)
Police Department	Interview Room 1	1	Time to close door <5 sec.
Police Department	Interview Room 2	1	Time to close door <5 sec.
Police Department	Front Lobby	1	Front door closing time >5 sec., pulling force is 10 lbs min, card swipe for vending machine not reach compliant
Police Department	Staging Area to Front Lobby	1	Door requires 10 lb pull and close time is >5 seconds.
Police Department	Public Restroom	0	ADA compliant
Police Department	Public Sidewalk to front entrance	0	ADA compliant
Police Department	Parking lot	0	ADA compliant
<b>Police Department</b>	<b>OVERALL GRADE</b>	<b>0.625</b>	<b>No further comments</b>

# CITY OF GREENSBURG PUBLIC FACILITY INVENTORY AND ASSESSMENT

Building	Area	Grade	Notes
Senior Citizen Center	Entrance and front hallway	1	Door requires >5 lb pull force and closing time is <5 seconds. Water fountain shoots water 1 inch to high and needs to be raised 8 inches to meet standing person requirements or another water fountain must be offered
Senior Citizen Center	Exercise Room	N	This room is in the process of being built and will be made ADA compliant
Senior Citizen Center	Card Room	1	Clear Floor space not maintained as some tables are closer together than others
Senior Citizen Center	Dining Room	1	Double Doors entering dining room closing time <5 sec, East exit door closing time <5 sec, North exit door closing time <5 sec and pull force >5 lbs.
Senior Citizen Center	Kitchen	1	Exit Door requires >5 lb pull force and closing time is <5 seconds,
Senior Citizen Center	Mens Restroom	1	Door pull force is >5 lbs.
Senior Citizen Center	Womens Restroom	1	Door pull force is >5 lbs.
Senior Citizen Center	Puzzle Room	0	ADA compliant
Senior Citizen Center	Parking Lot	0	ADA compliant
Senior Citizen Center	Meeting Room	1	Clear Floor Space not met around table, chairs are too large
Senior Citizen Center	OVERALL GRADE	0.77778	No further comments
Street Department	Front Office	1	Door closing time is <5 seconds.
Street Department	Street Commissioner Office	5	Only clear floor space at entrance in way of door, room needs reorganized
Street Department	OVERALL GRADE	3	Completely new Street Department will be constructed within the next 18 months, will be made ADA Compliant
Waste Water Department	Mens Restroom	1	door closing time < 5 sec
Waste Water Department	Womens Restroom	0	ADA compliant
Waste Water Department	Break Room	1	Access door requires 10 lb min pull force, closing time <5 sec, door to hallway containing restrooms closing time <5 sec
Waste Water Department	Front Lobby	1	Access doors requires >5 lb min pull force, closing time <5 sec.
Waste Water Department	Front Lobby Staging Area	1	Access door requires 10 lb min pull force, closing time <5 sec
Waste Water Department	Parking lot	0	ADA compliant
Waste Water Department	OVERALL GRADE	0.66667	No further comments
Water Department Plant	Front Lobby Staging Area	1	Doors requires 10 lb minimum pull force, closing time <5 secs.
Water Department Plant	Front Lobby	0	ADA compliant

**CITY OF GREENSBURG  
PUBLIC FACILITY INVENTORY AND ASSESSMENT**

Building	Area	Grade	Notes
Water Department Plant	Front Unisex Restroom	0	ADA compliant
Water Department Plant	Mens Restroom	0	Unisex bathroom available
Water Department Plant	Womens Restroom	0	Unisex bathroom available
Water Department Plant	Water fountain	0	ADA compliant
Water Department Plant	front office	0	ADA compliant
Water Department Plant	Back office	0	ADA compliant
Water Department Plant	Back exit	1	Doors requires 10 lb minimum pull force, closing time <5 secs.
Water Department Plant	Parking Lot	0	ADA compliant
Water Department Plant	Back exit staging area	1	Doors requires 10 lb minimum pull force, closing time <5 secs.
<b>Water Department</b>	<b>OVERALL GRADE</b>	<b>1.36667</b>	<b>Was recently built</b>

## **APPENDIX D: Parks and Recreation Inventory and Assessment**

**Parks throughout Decatur County are operated by the Decatur County Parks and recreation Department. Accordingly, the City of Greensburg does not create an Inventory and Assess park facilities.**

**[Remainder of Page Intentionally Left Blank]**

# APPENDIX E: Program Assessment

Due to the overlap of program locations with facility reviews addressed elsewhere in this document, and the diverse composition of programming, the City of Greensburg relies on input from employees and the public to determine potential barriers for each of its programs.

Program	Barrier	Barrier Number
Tree City Fall Festival - Downtown	None Identified	n/a
Halloween (City Wide)	None Identified	n/a
Christmas Parade - Downtown	None Identified	n/a

## Targeted Barrier Removal Projects for Programs

The City of Greensburg has identified the following barriers for targeted improvements.

There are no known barriers at the above locations or in the above programs. However if any barriers are identified in the future, the following format will be used to address those barriers:

**Barrier Number (1):** (description of the barrier), located at (facility name, address, and other identifying information).

**Proposed Improvement:** (describe work to be done)

**Anticipated Costs:** (Itemized cost estimate)

**Anticipated Date of Improvements:** (Calendar year or month and year if known)

**Barrier Number (2):** (description of the barrier), located at (facility name, address, and other identifying information).

**Proposed Improvement:** (describe work to be done)

**Anticipated Costs:** (Itemized cost estimate)

**Anticipated Date of Improvements:** (Calendar year or month and year if known)

**Barrier Number (3):** (description of the barrier), located at (facility name, address, and other identifying information).

**Proposed Improvement:** (describe work to be done)

**Anticipated Costs:** (Itemized cost estimate)

**Anticipated Date of Improvements:** (Calendar year or month and year if known)

**Barrier Number (4):** (description of the barrier), located at (facility name, address, and other identifying information).

**Proposed Improvement:** (describe work to be done)

**Anticipated Costs:** (Itemized cost estimate)

**Anticipated Date of Improvements:** (Calendar year or month and year if known)

## **APPENDIX F: Sidewalk and Curb Ramp Inventory**

**INVENTORY BEGINS ON NEXT PAGE**

**[Remainder of Page Intentionally Left Blank]**

**CITY OF GREENSBURG  
PUBLIC RIGHT-OF-WAY INVENTORY DATA**

Roadway	From	To	Grade	Average	Notes	Length In Miles	Width In Feet
ABRAHAM AVE.	HESSLER	136 W ON ABRAHAM	N	N	No sidewalk exists, Does not need to be compliant	0.026	25
ANZHEIN DR.	HENDRICKS	WASHINGTON	N	N	No sidewalk exists, Does not need to be compliant	0.222	17
ANDERSON ST.	MAIN	MILL	N	N	No sidewalk exists, Does not need to be compliant	0.047	18
ANDERSON ST.	WASHINGTON	MAIN	2		West sidewalk well maintained with some minor cracks, East sidewalk was minor change in grades, some cracks and covered sections throughout	0.076	32
ANDERSON ST.	2ND	1ST	N	N	No sidewalk exists, Does not need to be compliant	0.075	22
ANDERSON ST.	4TH	3RD	5		Sidewalk is missing, covered, or broken, sections switch to gravel	0.075	22
ANDERSON ST.	5TH	4TH	4		Sidewalk on both sides have drastic change in grade(s), sections missing or grown over	0.075	22
ANDERSON ST.	6TH	5TH	5		Sidewalk heavily obscured, drastic change in grade(s), sections missing, very uneven	0.074	22
ANDERSON ST.	55 SOUTH OF 7TH	150 N ON ANDERSON	5		Sidewalk is nonexistent where it used to be, would require entire redesign	0.030	22
ANDERSON ST.	7TH	55 S ON ANDERSON	N	N	No sidewalk exists, Does not need to be compliant	0.036	22
ANDERSON ST.	11TH	257 S ON ANDERSON	N	3.542	No sidewalk exists, Does not need to be compliant	0.011	22
ANGIE DR.	RICHARDS	CENTRAL	N	N	No sidewalk exists, Does not need to be compliant	0.049	21
ANGIE DR.	CATHY	RICHARDS	N	N	No sidewalk exists, Does not need to be compliant	0.059	24
ANGIE DR.	TROY	CATHY	N	N	No sidewalk exists, Does not need to be compliant	0.057	24
BAILI CT.	BALI	482 W ON BALI	N	N	No sidewalk exists, Does not need to be compliant	0.091	24
BAILI DR.	ELMWOOD S	BALI	N	N	No sidewalk exists, Does not need to be compliant	0.124	24
BAILI DR.	430 W OF ELMWOOD	ELMWOOD N	N	N	No sidewalk exists, Does not need to be compliant	0.081	24
BARACHEL LN.	BROADWAY	FRANKLIN	N	N	No sidewalk exists, Does not need to be compliant	0.076	24
BARACHEL LN.	FRANKLIN	EAST	N	N	No sidewalk exists, Does not need to be compliant	0.071	24
BARACHEL LN.	EAST	LINCOLN	N	N	No sidewalk exists, Does not need to be compliant	0.122	24
BARACHEL LN.	LINCOLN	LINCOLN	N	N	No sidewalk exists, Does not need to be compliant	0.019	24
BARACHEL LN.	LINCOLN	KESSING	N	N	No sidewalk exists, Does not need to be compliant	0.153	24
BARACHEL LN.	KESSING	MATTHEW	N	N	No sidewalk exists, Does not need to be compliant	0.055	24
BARACHEL LN.	TYLER EAST	MATTHEW	N	N	No sidewalk exists, Does not need to be compliant	0.021	24
BARACHEL LN.	TYLER EAST	186 W ON BARACHEL	N	N	No sidewalk exists, Does not need to be compliant	0.033	24
BARACHEL LN.	COMMERCE WEST	231 W ON BARACHEL	N	N	No sidewalk exists, Does not need to be compliant	0.044	24
BARACHEL LN.	COMMERCE WEST	310 E ON BARACHEL	N	N	No sidewalk exists, Does not need to be compliant	0.059	24
BARACHEL LN.	COMMERCE EAST	128 W ON BARACHEL	N	N	No sidewalk exists, Does not need to be compliant	0.024	24
BARACHEL LN.	COMMERCE EAST	MONTGOMERY	N	N	No sidewalk exists, Does not need to be compliant	0.339	24
BARBARA BLVD.	RICHARDS	CENTRAL	N	N	No sidewalk exists, Does not need to be compliant	0.053	15
BARBARA BLVD.	RICHARDS	CENTRAL	N	N	No sidewalk exists, Does not need to be compliant	0.052	15
BARBARA BLVD.	TROY	RICHARDS	N	N	No sidewalk exists, Does not need to be compliant	0.121	21
BEECHWOOD LN.	BEECHWOOD	BEECHWOOD	N	N	No sidewalk exists, Does not need to be compliant	0.074	20
BEECHWOOD LN.	MILHOUSEN	867 W ON BEECHWOOD	N	N	No sidewalk exists, Does not need to be compliant	0.164	20
BENNETT ST.	CARVER	ANDERSON	N	N	No sidewalk exists, Does not need to be compliant	0.080	25
BRANDT ST.	7TH	187 S ON BRANDT	N	N	No sidewalk exists, Does not need to be compliant	0.036	19
BRANDT ST.	8TH	7TH	N	N	No sidewalk exists, Does not need to be compliant	0.057	19
BRANDT ST.	9TH	8TH	N	N	No sidewalk exists, Does not need to be compliant	0.068	19
BRANDT ST.	10TH	9TH	N	N	No sidewalk exists, Does not need to be compliant	0.062	19
BRANDT ST.	11TH	10TH	N	N	No sidewalk exists, Does not need to be compliant	0.051	19
BRANDT ST.	14TH	13TH	N	N	No sidewalk exists, Does not need to be compliant	0.059	20
BRANDT ST.	CR 150 N	15TH	N	N	No sidewalk exists, Does not need to be compliant	0.069	22
BROADWAY ST.	RAILROAD	MCKEE	3		Sidewalk heavily cracked both sides, many change in grade(s) west sidewalk, east sidewalk broken up and partially covered near RAILROAD	0.070	32
BROADWAY ST.	RAILROAD	RAILROAD	0		plangeway is @ 3 inch maximum for freight train	0.042	24
BROADWAY ST.	MAIN	RAILROAD	2		light cracking on both sides some progressing towards more major change in grade(s)	0.039	24
BROADWAY ST.	JORIM	5TH	N	N	No sidewalk exists, Does not need to be compliant	0.083	24

**CITY OF GREENSBURG  
PUBLIC RIGHT-OF-WAY INVENTORY DATA**

Roadway	From	To	Grade	Average	Notes	Length In Miles	Width In Feet
BROADWAY ST.	7TH	JORIM	N		No sidewalk exists, Does not need to be compliant		0.048
BROADWAY ST.	BARACHEL	7TH	N		No sidewalk exists, Does not need to be compliant		0.071
BROADWAY ST.	10TH	BARACHEL	N		No sidewalk exists, Does not need to be compliant		0.119
BROADWAY ST.	SR 3 BYPASS	10TH	N		No sidewalk exists, Does not need to be compliant		0.050
BROADWAY ST.	SR 3 BYPASS	SMITH	N	2.500	No sidewalk exists, Does not need to be compliant		0.169
TRYANT ST.	BROADWAY	THILSIDE	N	1.000	No sidewalk exists, Does not need to be compliant		0.060
CARVER ST.	SR 3	SR 3	N		No sidewalk exists, Does not need to be compliant		0.137
CARVER ST.	2ND	MICHIGAN	N		cracking		0.071
CARVER ST.	SR 3 BYPASS	7TH	N		No sidewalk exists, Does not need to be compliant		0.076
CARVER ST.	SR 3 BYPASS	137' N ON CARVER	N		No sidewalk exists, Does not need to be compliant		0.026
CARVER ST.	11TH	45' S ON CARVER	N		No sidewalk exists, Does not need to be compliant		0.009
CARVER ST.	11TH	11TH	N		No sidewalk exists, Does not need to be compliant		0.011
CARVER ST.	11TH	160' N ON CARVER	N		No sidewalk exists, Does not need to be compliant		0.030
CARVER ST.	VETERANS WAY	11TH ST	N	2.920	No sidewalk exists, Does not need to be compliant		0.251
CATHY CT.	ANGIE	370' E ON CATHY	N		No sidewalk exists, Does not need to be compliant		0.070
CEDAR CT.	MONTGOMERY	MATTHEW	N		No sidewalk exists, Does not need to be compliant		0.128
CEMETERY RD.	POPLAR	HIGH BLUE	N		No sidewalk exists, Does not need to be compliant		0.081
CENTRAL AVE.	HENDRICKS	BARBARA	N		No sidewalk exists, Does not need to be compliant		0.037
CENTRAL AVE.	TRIG HILTOP	ANGIE	N		No sidewalk exists, Does not need to be compliant		0.318
CENTRAL AVE.	BARBARA	ANGIE	N		No sidewalk exists, Does not need to be compliant		0.111
CENTRAL AVE.	ANGIE	347' E ON CENTRAL	N	2.615	No sidewalk exists, Does not need to be compliant		0.066
CHARLOU DR.	VINE	312' E ON CHARLOU	N		No sidewalk exists, Does not need to be compliant		0.039
CHERRY RD.	MICHIGAN	HILLTOP	N		No sidewalk exists, Does not need to be compliant		0.160
CHRISTY RD.	ISRAEL	TARA	N		No sidewalk exists, Does not need to be compliant		0.052
CHRISTY RD.	ISRAEL	108' N ON CHRISTY	N		No sidewalk exists, Does not need to be compliant		0.038
CLEO LN.	US 421	WEST TERMINUS	N		No sidewalk exists, Does not need to be compliant		0.232
COMMERCE EAST DR.	BARCHEL	COMMERCE WEST	N		No sidewalk exists, Does not need to be compliant		0.251
COMMERCE WEST DR.	COMMERCE EAST	BARACHEL	N		No sidewalk exists, Does not need to be compliant		0.142
COUNTRY CLUB RD.	484' E OF CNTY RD 150 W	1538' S ON COUNTRY CLUB	N		No sidewalk exists, Does not need to be compliant		0.621
COUNTRY RD 150N	BRANDT	123' W ON CR 150 N	N		No sidewalk exists, Does not need to be compliant		0.023
COUNTRY RD 150N	BRANDT	SHORT	N		No sidewalk exists, Does not need to be compliant		0.116
COUNTRY RD 150N	SHORT	620' E ON CR 150 N	N		No sidewalk exists, Does not need to be compliant		0.118
COUNTRY RD 60 SW	PARK	LOU	N		No sidewalk exists, Does not need to be compliant		0.077
CR 250N	IR 74	MICHIGAN	N		No sidewalk exists, Does not need to be compliant		0.428
CR 250N	US 421	WEST CITY LIMITS	N		No sidewalk exists, Does not need to be compliant		0.403
CR 300N	MICHIGAN	CR 350 W	N		No sidewalk exists, Does not need to be compliant		0.444
CR 350W	CR 300N	SOUTH TERMINUS	N		No sidewalk exists, Does not need to be compliant		0.123
CREEK E DR.	PARK	CREEK W	N		No sidewalk exists, Does not need to be compliant		0.182
CREEK W DR.	PARK	CREEK E	N		No sidewalk exists, Does not need to be compliant		0.184
CREEKSIDE CIR.	MILL CREEK	285' NW ON CRUICKSIDE	N		No sidewalk exists, Does not need to be compliant		0.054
DANIEL DR.	OAKMONT	MEMORIAL WAY	N		No sidewalk exists, Does not need to be compliant		0.296
DAVIDSON ST.	CENTRAL	NORTH	N		Compliant Curb Ramp(s) exists		0.076
DAVIDSON ST.	HENDRICKS	CENTRAL	N		No sidewalk exists, Does not need to be compliant		0.076
DAVIDSON ST.	DAVIDSON	HENDRICKS	N		No sidewalk exists, Does not need to be compliant		0.034
DAVIDSON ST.	EDWARD	WARREN	N		No sidewalk exists, Does not need to be compliant		0.099
DAVIDSON ST.	COLONIAL MANOR	EDWARD	N		No sidewalk exists, Does not need to be compliant		0.054
DAVIDSON ST.	KESSLER	COLONIAL MANOR	N		No sidewalk exists, Does not need to be compliant		0.025
DAVIDSON ST.	MONTGOMERY	KESSLER	N	1.667	No sidewalk exists, Does not need to be compliant		0.134
DOVE CT.	NIGHTINGALE	340' E ON DOVE	N		No sidewalk exists, Does not need to be compliant		0.065

**CITY OF GREENSBURG**  
**PUBLIC RIGHT-OF-WAY INVENTORY DATA**

Roadway	From	To	Grade	Average	Notes	Length In Miles	Width In Feet
EAST ST.	ORCHARD	1ST	N		No sidewalk exists. Does not need to be compliant	0.067	23
EAST ST.	4TH	ORCHARD	N		No sidewalk exists. Does not need to be compliant	0.168	27
EAST ST.	5TH	4TH	N		No sidewalk exists. Does not need to be compliant	0.086	29
EAST ST.	BARACHEL	JORIM	N		No sidewalk exists. Does not need to be compliant	0.120	29
EAST ST.	16TH	BARACHEL	N	3.400	No sidewalk exists. Does not need to be compliant	0.121	29
EDWARD DR.	DAVIDSON	GARY	N		No sidewalk exists. Does not need to be compliant	0.053	26
EDWARD DR.	GARY	EDWARD	N		No sidewalk exists. Does not need to be compliant	0.018	26
EDWARD DR.	EDWARD	361'S ON EDWARD	N		No sidewalk exists. Does not need to be compliant	0.068	26
EIGHTH ST.	MOSCOW	BRANDT	N		No sidewalk exists. Does not need to be compliant	0.123	19
EIGHTH ST.	BRANDT	SHORT	N		No sidewalk exists. Does not need to be compliant	0.100	19
EIGHTH ST.	SHORT	PARK	N		No sidewalk exists. Does not need to be compliant	0.108	19
ELEVENTH ST.	MOSCOW	BRANDT	N		No sidewalk exists. Does not need to be compliant	0.119	19
ELEVENTH ST.	CARVER	BRANDT	N		No sidewalk exists. Does not need to be compliant	0.254	19
ELEVENTH ST.	CARVER	331'E ON 11TH	N		No sidewalk exists. Does not need to be compliant	0.101	21
ELEVENTH ST.	ANDERSON	136'E ON 11TH	N		No sidewalk exists. Does not need to be compliant	0.026	21
ELMWOOD N CT.	ELMWOOD S	MAPLE	N		No sidewalk exists. Does not need to be compliant	0.104	16
ELMWOOD S CT.	ELMWOOD N	MAPLE	N		No sidewalk exists. Does not need to be compliant	0.102	19
ELMWOOD S CT.	MAPLE	MILHOUSEN	N		No sidewalk exists. Does not need to be compliant	0.075	19
ERDMANN N RD.	ERDMANN N	ERDMANN	N		No sidewalk exists. Does not need to be compliant	0.075	18
ERDMANN N RD.	HILLSIDE S	ERDMANN N	N		No sidewalk exists. Does not need to be compliant	0.021	18
ERDMANN RD.	ERDMANN N	ERDMANN S	N		No sidewalk exists. Does not need to be compliant	0.102	18
ERDMANN S RD.	ERDMANN	MAPLE	N		No sidewalk exists. Does not need to be compliant	0.090	18
ERDMANN S RD.	MAPLE	MILHOUSEN	N		No sidewalk exists. Does not need to be compliant	0.105	18
FIFTEENTH ST.	BRANDT	SHORT	N		No sidewalk exists. Does not need to be compliant	0.115	22
FIFTEENTH ST.	STORT	CARVER	N		No sidewalk exists. Does not need to be compliant	0.117	22
FIFTH ST.	CARVER	ANDERSON	N		No sidewalk exists. Does not need to be compliant	0.077	24
FIFTH ST.	507 W OF MONFORT	BROADWAY	N		No sidewalk exists. Does not need to be compliant	0.348	19
FIFTH ST.	BROADWAY	PAST	N		No sidewalk exists. Does not need to be compliant	0.147	40
FIFTH ST.	EAST	LINCOLN	N		No sidewalk exists. Does not need to be compliant	0.124	40
FIFTH ST.	LINCOLN	LATHROP	N		No sidewalk exists. Does not need to be compliant	0.102	17
FIRST ST.	MICHIGAN	ANDERSON	2		Same sections missing resulting in change in grade(s), cracks throughout by a disabled person	0.083	23
FIRST ST.	ANDERSON	IRELAND	4			0.080	23
FIRST ST.	IRELAND	HOME	2		Cracks and too narrow, multiple change in grade(s)	0.088	23
FIRST ST.	HOME	MONFORT	2		Cracks and too narrow, multiple change in grade(s)	0.054	23
FIRST ST.	MONFORT	BROADWAY	2		Cracks and too narrow, multiple change in grade(s)	0.104	23
FIRST ST.	EAST	LINCOLN	2	2.250	Cracks throughout, small sections missing throughout resulting in change in grade(s)	0.109	30
FLEETWOOD DR.	FLEETWOOD	MONTGOMERY	N		No sidewalk exists. Does not need to be compliant	0.181	28
FLEETWOOD DR.	SKAGGS	FLEETWOOD	N		No sidewalk exists. Does not need to be compliant	0.040	28
FLEETWOOD DR.	IRELAND	SKAGGS	N		No sidewalk exists. Does not need to be compliant	0.112	28
FLORAL CT.	IRELAND	289 W ON FLORAL	N		No sidewalk exists. Does not need to be compliant	0.035	30
FOURTEENTH ST.	BRANDT	SFOT	N		No sidewalk exists. Does not need to be compliant	0.115	20
FOURTEENTH ST.	SHORT	612'E ON 14TH	N		No sidewalk exists. Does not need to be compliant	0.116	20
FOURTH ST.	PARK	MICHIGAN	N		No sidewalk exists. Does not need to be compliant	0.141	22
FOURTH ST.	CARVER	ANDERSON	N		No sidewalk exists. Does not need to be compliant	0.076	22
FOURTH ST.	ANDERSON	IRELAND	N		No sidewalk exists. Does not need to be compliant	0.080	27
FOURTH ST.	IRELAND	MONFORT	N		No sidewalk exists. Does not need to be compliant	0.140	27
FOURTH ST.	MONFORT	BROADWAY	N		No sidewalk exists. Does not need to be compliant	0.105	27
FOURTH ST.	BROADWAY	FRANKLIN	N		No sidewalk exists. Does not need to be compliant	0.081	27
FOURTH ST.	FRANKLIN	EAST	N		No sidewalk exists. Does not need to be compliant	0.049	27

**CITY OF GREENSBURG**  
**PUBLIC RIGHT-OF-WAY INVENTORY DATA**

Roadway	From	To	Grade	Average	Notes	Length In Miles	Width In Feet
FOURTH ST.	EAST	EAST	N		No sidewalk exists, Does not need to be compliant	0.018	27
FOURTH ST.	EAST	TRALAN	N		No sidewalk exists, Does not need to be compliant	0.010	27
FOURTH ST.	LINCOLN	TRALAN	N	2.00	No sidewalk exists, Does not need to be compliant	0.060	27
FRANKLIN ST.	EAST ROAD	223' N ON FRANKLIN	1		2.5 inch fingerway compliant	0.042	68
FRANKLIN ST.	4TH	316' N ON FRANKLIN	N		No sidewalk exists, Does not need to be compliant	0.060	25
FRANKLIN ST.	BARACHEL	JORIM	N		No sidewalk exists, Does not need to be compliant	0.119	19
FRANKLIN ST.	10TH	BARACHEL	N	2.00	No sidewalk exists, Does not need to be compliant	0.121	19
FRITLAND RD.	SR 3 BYPASS	MACY	N		No sidewalk exists, Does not need to be compliant	0.14	29
FREELEND RD.	MACY	FLEETWOOD	N		No sidewalk exists, Does not need to be compliant	0.183	29
FREELEND RD.	FLEETWOOD	NORTHGATE	N		No sidewalk exists, Does not need to be compliant	0.122	29
FREELEND RD.	NORTHGATE	MONTGOMERY	N		No sidewalk exists, Does not need to be compliant	0.056	29
FREELEND RD.	MONTGOMERY	1591' E ON FREELAND	N		No sidewalk exists, Does not need to be compliant	0.301	27
GARY CT.	EDWARD	392' S ON GARY	N		No sidewalk exists, Does not need to be compliant	0.074	26
GASTON DR.	GASTON	1235' E ON GASTON	N		No sidewalk exists, Does not need to be compliant	0.234	23
GIBSON DR.	MAIN	MILL	N		No sidewalk exists, Does not need to be compliant	0.050	18
GREENVIEW DR.	LINCOLN	NIGHTINGALE	N		No sidewalk exists, Does not need to be compliant	0.148	21
GREENVIEW DR.	NIGHTINGALE	MACY	N		No sidewalk exists, Does not need to be compliant	0.082	26
GREENVIEW DR.	MACY	WHEELER	N		No sidewalk exists, Does not need to be compliant	0.066	26
GREENVIEW DR.	WHEELER	432' E ON GREENVIEW	N		No sidewalk exists, Does not need to be compliant	0.082	26
HAMILTON DR.	MONTGOMERY	636' N ON HAMILTON	N		No sidewalk exists, Does not need to be compliant	0.121	20
HENDRICKS ST.	AMRHEIN	204' W ON HENDRICKS	N		No sidewalk exists, Does not need to be compliant	0.039	19
HENDRICKS ST.	OHIO	AMRHEIN	N		No sidewalk exists, Does not need to be compliant	0.067	19
HENDRICKS ST.	OHIO	MAPLE	4		with disability	0.073	19
HENDRICKS ST.	MAPLE	INDIANA	5		destroyed are heavily cracked	0.073	19
HENDRICKS ST.	LINCOLN	HENDRICKS	N		No sidewalk exists, Does not need to be compliant	0.057	20
HENDRICKS ST.	STEWART	WILDER	N		No sidewalk exists, Does not need to be compliant	0.073	18
HENDRICKS ST.	WILDER	WARREN	N		No sidewalk exists, Does not need to be compliant	0.080	22
HENDRICKS ST.	DAVIDSON	CENTRAL	N	3.625	No sidewalk exists, Does not need to be compliant	0.154	25
HUSSLER BLVD.	KOLE	VANDALLA	N		No sidewalk exists, Does not need to be compliant	0.034	25
HUSSLER BLVD.	MEYER	KOLE	N		No sidewalk exists, Does not need to be compliant	0.017	25
HUSSLER BLVD.	TRIMBLE	MEYER	N		No sidewalk exists, Does not need to be compliant	0.069	25
HUSSLER BLVD.	ABRAHAM	TRIMBLE	N		No sidewalk exists, Does not need to be compliant	0.081	25
HUSSLER BLVD.	US 421	ABRAHAM	N		No sidewalk exists, Does not need to be compliant	0.089	25
HILLSIDE DR.	BRYANT	THOMSON	N		No sidewalk exists, Does not need to be compliant	0.060	18
HILLSIDE N DR.	HILLSIDE N	HILLSIDE S	N		No sidewalk exists, Does not need to be compliant	0.018	18
HILLSIDE N DR.	MICHTIGAN	TRIMMANN RD N	N		No sidewalk exists, Does not need to be compliant	0.219	18
HILLSIDE S DR.	MILLHOUSE	ERDMANN N	N		No sidewalk exists, Does not need to be compliant	0.148	18
HILLTOP DR.	CHERRY	229' W ON HILLTOP	N		No sidewalk exists, Does not need to be compliant	0.043	21
HILLTOP DR.	CHERRY	758' E ON HILLTOP	N		No sidewalk exists, Does not need to be compliant	0.144	21
HOME ST.	2ND	1ST	N		No sidewalk exists, Does not need to be compliant	0.059	12
HOME ST.	3RD	2ND	N	3.00	No sidewalk exists, Does not need to be compliant	0.039	12
HUNTER ROBBINS WAY	MILLHOUSE	US 421	0	0.00	ADA Compliant	0.473	28
HUNTERS DR.	MILL CREEK N	274' SE ON HUNTERS	N		No sidewalk exists, Does not need to be compliant	0.052	20
INDIANA ST.	WALNUT	HENDRICKS	N		No sidewalk exists, Does not need to be compliant	0.073	13
INDIANA ST.	SHERIDAN	WALNUT	N		No sidewalk exists, Does not need to be compliant	0.074	13
INDIANA ST.	SHERIDAN	300' N ON INDIANA	N		No sidewalk exists, Does not need to be compliant	0.057	13
INTEGRITY ST.	PATRIOT	LIBERTY CIRCLE W	N		No sidewalk exists, Does not need to be compliant	0.119	28
IRELAND ST.	THOMAS	DAVIS	N		No sidewalk exists, Does not need to be compliant	0.032	23
IRELAND ST.	BRYANT	THOMAS	N		No sidewalk exists, Does not need to be compliant	0.034	23

**CITY OF GREENSBURG  
PUBLIC RIGHT-OF-WAY INVENTORY DATA**

Roadway	From	To	Grade	Average	Notes	Length In Miles	Width In Feet
LINCOLN ST.	SR 3 BYPASS	GREENVIEW	N	0.204	No sidewalk exists, Does not need to be compliant	0.034	36
LISA DR.	BARBARA	TROY	N		No sidewalk exists, Does not need to be compliant	0.138	21
LISA DR.	TROY	99' N ON LISA	N		No sidewalk exists, Does not need to be compliant	0.019	21
LORI ST.	TROY	RICHARDS	N		No sidewalk exists, Does not need to be compliant	0.115	20
LULU LN.	CR 60 SW	321' F ON LULU	N		No sidewalk exists, Does not need to be compliant	0.051	20
LYNN RD.	LAKEHORE	321' N ON LYNN	N		No sidewalk exists, Does not need to be compliant	0.051	21
MACY LN.	GREENVIEW	245' S ON MACY	N		No sidewalk exists, Does not need to be compliant	0.046	24
MACY LN.	TRIFT AND	GREENVIEW	N		No sidewalk exists, Does not need to be compliant	0.110	24
MAPLE DR.	ELMWOOD S	ELMWOOD S	N		No sidewalk exists, Does not need to be compliant	0.075	19
MAPLE DR.	ERDMANN S	ELMWOOD N	N		No sidewalk exists, Does not need to be compliant	0.075	19
MAPLE ST.	WALNUT	HENDRICKS	N		No sidewalk exists, Does not need to be compliant	0.073	13
MAPLE ST.	SHERIDAN	WALNUT	N		No sidewalk exists, Does not need to be compliant	0.074	13
MAPLE ST.	SHERIDAN	310' N ON MAPLE	N		No sidewalk exists, Does not need to be compliant	0.059	13
MATTHEW DR.	BARACHEL	MONTGOMERY	N		No sidewalk exists, Does not need to be compliant	0.132	20
MAUREN DR.	SKYLINE	524' S ON MAUREN	N		No sidewalk exists, Does not need to be compliant	0.099	20
MAUREN DR.	LAKEHORE	SKYLINE	N		No sidewalk exists, Does not need to be compliant	0.087	20
MAUREN DR.	TARA	LAKEHORE	N		No sidewalk exists, Does not need to be compliant	0.090	20
MAUREN DR.	ISRAEL	TARA	N		No sidewalk exists, Does not need to be compliant	0.055	20
MAUREN DR.	ISRAEL	406' NORTH ON MAUREN	N		No sidewalk exists, Does not need to be compliant	0.077	20
MAUREN DR.	MAUREN	331' NW ON MAUREN	N		No sidewalk exists, Does not need to be compliant	0.053	20
MCKEE ST.	IRELAND	1087' W ON MCKEE	N		No sidewalk exists, Does not need to be compliant	0.236	21
MCKEE ST.	BROADWAY	FRANKLIN	S		Sidewalk is not seen, possibly destroyed	0.079	24
MCKEE ST.	FRANKLIN	EAST	S		appear completely separated	0.075	21
MEADOW CT.	EAST	267' E ON MEADOW	N		No sidewalk exists, Does not need to be compliant	0.051	30
MEMORIAL WAY	US 421	VETERAN'S WAY	0		ADA Compliant	0.098	44
MEMORIAL WAY	US 421	VETERAN'S WAY	0	0.000	ADA Compliant	0.242	45
MEYER LN.	KALEIGH	HESSLER	N		No sidewalk exists, Does not need to be compliant	0.170	20
MICHAEL CT.	TARA	174' W ON MICHAEL	N		No sidewalk exists, Does not need to be compliant	0.033	19
MILL CREEK N RD.	MILL CREEK	WOODSIDE	N		No sidewalk exists, Does not need to be compliant	0.030	20
MILL CREEK N RD.	HUNTERS	MILLHOUSE	N		No sidewalk exists, Does not need to be compliant	0.034	20
MILL CREEK RD.	CREEKSIDE	MILL CREEK S	N		No sidewalk exists, Does not need to be compliant	0.093	25
MILL CREEK RD.	MILL CREEK	CREEKSIDE	N		No sidewalk exists, Does not need to be compliant	0.087	25
MILL CREEK RD.	MILL CREEK	MILL CROSSING	N		No sidewalk exists, Does not need to be compliant	0.018	20
MILL CREEK S RD.	MILL CREEK N	MILL CREEK	N		No sidewalk exists, Does not need to be compliant	0.021	20
MILL CREEK S RD.	MILL CREEK	MILL CREEK S	N		No sidewalk exists, Does not need to be compliant	0.120	25
MILL CREEK S RD.	MILL CREEK S	MILL CREEK S	N		No sidewalk exists, Does not need to be compliant	0.035	25
MILL CREEK S RD.	MILL CROSSING	MILL CREEK S	N		No sidewalk exists, Does not need to be compliant	0.035	19
MILL CREEK S RD.	MILL CREEK S	MILL CREEK S	N		No sidewalk exists, Does not need to be compliant	0.031	19
MILL CREEK S RD.	MILL CREEK S	MILLHOUSE	N		No sidewalk exists, Does not need to be compliant	0.074	25
MILL CROSSING DR.	MILL CREEK	MILL CREEK S	N		No sidewalk exists, Does not need to be compliant	0.052	19
MILL CROSSING DR.	MILL CREEK	MILL CREEK N	N		No sidewalk exists, Does not need to be compliant	0.033	20
MILL ST.	ANDERSON	GIBSON	N		No sidewalk exists, Does not need to be compliant	0.074	18
MILL ST.	GIBSON	MONFORT	N		No sidewalk exists, Does not need to be compliant	0.087	18
MILLHOUSE RD.	BEECHWOOD	255' S ON MILLHOUSE	N		No sidewalk exists, Does not need to be compliant	0.550	22
MILLHOUSE RD.	ELMWOOD S	BEECHWOOD	N		No sidewalk exists, Does not need to be compliant	0.042	15
MILLHOUSE RD.	ERDMANN S	ELMWOOD S	N		No sidewalk exists, Does not need to be compliant	0.177	15
MILLHOUSE RD.	HILLSIDE S	ERDMANN S	N		No sidewalk exists, Does not need to be compliant	0.199	15
MILLHOUSE RD.	MICHIGAN	MILLSIDE S	N		No sidewalk exists, Does not need to be compliant	0.020	15
MINARY LN.	LINCOLN	LATHROP	0	0.000	over time	0.131	17

**CITY OF GREENSBURG  
PUBLIC RIGHT-OF-WAY INVENTORY DATA**

Roadway	From	To	Grade	Average	Notes	Length In Miles	Width In Feet
MOBLEY DR.	VINE	WILDER	N	N	No sidewalk exists, Does not need to be compliant	0.085	24
MONFORT ST.	MILL	215 S ON MONFORT	3	3	Some cracking throughout, sections grown over	0.041	29
MONFORT ST.	4TH	5TH	N	3.188	No sidewalk exists, Does not need to be compliant	0.099	18
MONFORT ST.	4TH	5TH	N	3.188	No sidewalk exists, Does not need to be compliant	0.074	18
MONTGOMERY RD.	LINCOLN	LATHROP	N	N	No sidewalk exists, Does not need to be compliant	0.132	20
MONTGOMERY RD.	LATHROP	CEDAR	N	N	No sidewalk exists, Does not need to be compliant	0.062	20
MONTGOMERY RD.	CHADAR	HAMILTON	N	N	No sidewalk exists, Does not need to be compliant	0.063	20
MONTGOMERY RD.	HAMILTON	DAVIDSON	N	N	No sidewalk exists, Does not need to be compliant	0.112	20
MONTGOMERY RD.	DAVIDSON	BIG BLUE	N	N	No sidewalk exists, Does not need to be compliant	0.132	20
MONTGOMERY RD.	BIG BLUE	MONTGOMERY	N	N	No sidewalk exists, Does not need to be compliant	0.225	20
MONTGOMERY RD.	BARACHEL	MONTGOMERY	N	N	No sidewalk exists, Does not need to be compliant	0.362	20
MONTGOMERY RD.	MONTGOMERY	BARACHEL	N	N	No sidewalk exists, Does not need to be compliant	0.281	20
MONTGOMERY RD.	FLEETWOOD	MONTGOMERY	N	N	No sidewalk exists, Does not need to be compliant	0.257	20
MONTGOMERY RD.	FLEETWOOD	FLEETWOOD	N	N	No sidewalk exists, Does not need to be compliant	0.199	26
MOSCOW RD.	WESTRIDGE	US 421	N	N	No sidewalk exists, Does not need to be compliant	0.071	21
MOSCOW RD.	7TH	WESTRIDGE	N	N	No sidewalk exists, Does not need to be compliant	0.049	21
MOSCOW RD.	8TH	7TH	N	N	No sidewalk exists, Does not need to be compliant	0.065	21
MOSCOW RD.	9TH	8TH	N	N	No sidewalk exists, Does not need to be compliant	0.068	21
MOSCOW RD.	10TH	9TH	N	N	No sidewalk exists, Does not need to be compliant	0.063	21
MOSCOW RD.	11TH	10TH	N	N	No sidewalk exists, Does not need to be compliant	0.061	21
MOSCOW RD.	VETERANS WAY	TARKINGTON	N	N	No sidewalk exists, Does not need to be compliant	0.292	19
MOSCOW RD.	VETERANS WAY	FRONTAGE RD	N	N	No sidewalk exists, Does not need to be compliant	0.333	19
MOSBERG CT.	KIMBER	TERMINUS	N	N	No sidewalk exists, Does not need to be compliant	0.107	28
N. WESTRIDGE PKWY.	WESTRIDGE	DANIEL	N	N	No sidewalk exists, Does not need to be compliant	0.068	24
NICKLAS CT.	JORDAN	397 W ON NICKLAS	N	N	No sidewalk exists, Does not need to be compliant	0.073	20
NIGHTINGALE DR.	BARACHEL	NIGHTINGALE	N	N	No sidewalk exists, Does not need to be compliant	0.159	27
NIGHTINGALE DR.	NIGHTINGALE	ORIOLE	N	N	No sidewalk exists, Does not need to be compliant	0.056	29
NIGHTINGALE DR.	ROBIN	ORIOLE	N	N	No sidewalk exists, Does not need to be compliant	0.058	29
NIGHTINGALE DR.	RENN	ROBIN	N	N	No sidewalk exists, Does not need to be compliant	0.058	29
NIGHTINGALE DR.	DOVE	WRENN	N	N	No sidewalk exists, Does not need to be compliant	0.058	29
NIGHTINGALE DR.	GREENVIEW	DOVE	N	N	No sidewalk exists, Does not need to be compliant	0.053	29
NINTH ST.	MOSCOW	BRANDT	N	N	No sidewalk exists, Does not need to be compliant	0.121	19
NINTH ST.	BRANDT	SHORT	N	N	No sidewalk exists, Does not need to be compliant	0.100	19
NINTH ST.	SHORT	804 E ON 9TH	N	N	No sidewalk exists, Does not need to be compliant	0.152	19
NORTH ST.	FRANKLIN	EAST	4	4	heavy cracking, very steep, very difficult for disabled to navigate near FRANKLIN, drastic change in grade(s) on south sidewalk near building tail (skids)	0.074	31
OAKMONT AVE	TARKINGTON	42 N ON OAKMONT	1	1.000	passing areas	0.071	24
CHIO ST.	WALNUT	HENDRICKS	N	N	No sidewalk exists, Does not need to be compliant	0.073	15
CHIO ST.	SHERIDAN	WALNUT	N	N	No sidewalk exists, Does not need to be compliant	0.075	15
CHIO ST.	SHERIDAN	325 N ON OHIO	N	N	No sidewalk exists, Does not need to be compliant	0.062	15
CROCHARD DR.	JOSEPH	EAST	N	N	No sidewalk exists, Does not need to be compliant	0.085	30
CROCHARD CT.	NIGHTINGALE	344 E ON CROCHARD	N	N	No sidewalk exists, Does not need to be compliant	0.065	18
PARK RD.	KIERAN	155 W ON PARK	N	N	No sidewalk exists, Does not need to be compliant	0.085	22
PARK RD.	KIERAN	RYLE	N	N	No sidewalk exists, Does not need to be compliant	0.290	22
PARK RD.	RYLE	850 E ON PARK	N	N	No sidewalk exists, Does not need to be compliant	0.161	22
PARK RD.	850 E OF RYLE	CREEK W	N	N	No sidewalk exists, Does not need to be compliant	0.274	22
PARK RD.	CREEK W	CREEK E	N	N	No sidewalk exists, Does not need to be compliant	0.042	22
PARK RD.	PARK	PARKSIDE	N	N	No sidewalk exists, Does not need to be compliant	0.131	22
PARK RD.	PARKSIDE	CR 60 SW	N	N	No sidewalk exists, Does not need to be compliant	0.055	22

**CITY OF GREENSBURG  
PUBLIC RIGHT-OF-WAY INVENTORY DATA**

Roadway	From	To	Grade	Average	Notes	Length In Miles	Width In Feet
PARK RD.	2ND	MICHIGAN	N	N	No sidewalk exists, Does not need to be compliant	0.007	20
PARK RD.	3RD	2ND	N	N	Sidewalk once existed but is destroyed beyond repair	0.075	20
PARK RD.	4TH	3RD	N	N	Sidewalk once existed but is destroyed beyond repair	0.075	20
PARK RD.	6TH	4TH	N	N	No sidewalk exists, Does not need to be compliant	0.151	20
PARK RD.	7TH	6TH	N	N	No sidewalk exists, Does not need to be compliant	0.075	20
PARK RD.	8TH	103 S ON PARK	N	5.000	No sidewalk exists, Does not need to be compliant	0.020	19
PARKSIDE DR.	PARK	837 SSW ON PARKSIDE	N	N	No sidewalk exists, Does not need to be compliant	0.159	22
PATRIOT DR.	INTEGRITY	DEMOCRACY	N	N	No sidewalk exists, Does not need to be compliant	0.047	28
PATRIOT DR.	CONSTITUTION	INDEPENDENCE	N	N	No sidewalk exists, Does not need to be compliant	0.047	28
PATRIOT DR.	REPUBLIC	CONSTITUTION	N	N	No sidewalk exists, Does not need to be compliant	0.031	28
PATRIOT DR.	VANDALIA	SEMINOLE	N	1.000	No sidewalk exists, Does not need to be compliant	0.034	28
POPLAR ST.	MICHIGAN	CEMETER	N	N	No sidewalk exists, Does not need to be compliant	0.250	12
POPLAR ST.	MAIN	296 S ON POPLAR	N	N	No sidewalk exists, Does not need to be compliant	0.056	17
RAILROAD ST.	MONFORT	268 E ON RAILROAD	N	N	Flangeways meet requirements	0.051	15
RAILROAD ST.	268 E OF MONFORT	BROADWAY	N	N	Flangeways meet requirements	0.125	15
RAILROAD ST.	BROADWAY	FRANKLIN	N	N	Flangeways meet requirements	0.078	20
RAILROAD ST.	FRANKLIN	EAST	N	N	Flangeways meet requirements	0.076	20
RANDALL ST.	WILDER	626 E ON RANDALL	N	N	No sidewalk exists, Does not need to be compliant	0.119	25
REBECCA PKWY.	TARKINGTON	DANIEL	N	N	No sidewalk exists, Does not need to be compliant	0.057	29
REBECCA PKWY.	TARKINGTON	81 NW ON REBECCA	N	N	No sidewalk exists, Does not need to be compliant	0.015	24
REBECCA PKWY.	OAKMONT	MOSCOW	N	1.000	No sidewalk exists, Does not need to be compliant	0.062	24
REPUBLIC ST.	PATRIOT	117 W ON REVOLUTION	N	N	No sidewalk exists, Does not need to be compliant	0.022	28
RICHARDS ST.	BARBARA	LORI	N	N	No sidewalk exists, Does not need to be compliant	0.064	20
RICHARDS ST.	LORI	ANGIE	N	N	No sidewalk exists, Does not need to be compliant	0.047	20
RICHARDS ST.	ANGIE	366 E ON RICHARDS	N	N	No sidewalk exists, Does not need to be compliant	0.069	20
RIDGE DR.	SOUTHRIDGE	SOUTH RIDGE	N	N	No sidewalk exists, Does not need to be compliant	0.041	15
ROBIN CT.	NIGHTINGALE	331 E ON ROBIN	N	N	No sidewalk exists, Does not need to be compliant	0.067	18
RUSSELL DR.	RYLE N	RYLE S	N	N	No sidewalk exists, Does not need to be compliant	0.152	20
RYLE CTR.	RYLE S	PARK	N	N	No sidewalk exists, Does not need to be compliant	0.062	20
RYLE CTR.	RYLE N	RYLE S	N	N	No sidewalk exists, Does not need to be compliant	0.176	20
RYLE DR.	RYLE N	RYLE S	N	N	No sidewalk exists, Does not need to be compliant	0.169	20
RYLE N DR.	RUSSELL	RYLE (CENTER)	N	N	No sidewalk exists, Does not need to be compliant	0.070	20
RYLE N DR.	RYLE	RYLE (CENTER)	N	N	No sidewalk exists, Does not need to be compliant	0.065	20
RYLE S DR.	RUSSELL	RYLE (CENTER)	N	N	No sidewalk exists, Does not need to be compliant	0.071	20
RYLE S DR.	RYLE (CENTER)	RYLE	N	N	No sidewalk exists, Does not need to be compliant	0.062	20
SECOND ST.	PARK	CARVER	N	N	No sidewalk exists, Does not need to be compliant	0.079	23
SECOND ST.	CARVER	ANDERSON	N	N	No sidewalk exists, Does not need to be compliant	0.076	17
SEMINOLE ST.	KALEIGH	HESSLER	N	N	No sidewalk exists, Does not need to be compliant	0.181	28
SEVENTH ST.	MOSCOW	BRANDT	N	N	No sidewalk exists, Does not need to be compliant	0.124	23
SEVENTH ST.	BRANDT	627 E ON 7TH	N	N	No sidewalk exists, Does not need to be compliant	0.118	23
SEVENTH ST.	PARK	CARVER	N	N	No sidewalk exists, Does not need to be compliant	0.075	22
SEVENTH ST.	CARVER	ANDERSON	N	N	No sidewalk exists, Does not need to be compliant	0.074	22
SLAND ST.	TARA	ISRAEL	N	N	No sidewalk exists, Does not need to be compliant	0.071	22
SHANE ST.	ISRAEL	151 N OF JACKS WAY ON SH	N	N	No sidewalk exists, Does not need to be compliant	0.095	20
SHERIDAN ST.	OHIO	MAPLE	N	4	Covered, not accessible to disabled, major and minor change in grade(s)	0.073	20
SHERIDAN ST.	MAPLE	INDIANA	N	N	No sidewalk exists, Does not need to be compliant	0.074	20
SHORT ST.	9TH	8TH	N	N	No sidewalk exists, Does not need to be compliant	0.068	19
SHORT ST.	10TH	11TH	N	N	No sidewalk exists, Does not need to be compliant	0.060	19
SHORT ST.	15TH	14TH	N	N	No sidewalk exists, Does not need to be compliant	0.059	20

**CITY OF GREENSBURG  
PUBLIC RIGHT-OF-WAY INVENTORY DATA**

Roadway	From	To	Grade	Average	Notes	Length In Miles	Width In Feet
SHORT ST.	CR 150 N	15TH	N	N	No sidewalk exists; Does not need to be compliant	0.069	20
SHORTTRIDGE DR.	IRELAND	293'E ON SHORTTRIDGE	N	N	No sidewalk exists; Does not need to be compliant	0.056	18
SHORTTRIDGE DR.	SHORTTRIDGE	228'E ON SHORTTRIDGE NOR	N	N	No sidewalk exists; Does not need to be compliant	0.043	18
SHORTTRIDGE DR.	SHORTTRIDGE	173'E ON SHORTTRIDGE (SOU	N	N	No sidewalk exists; Does not need to be compliant	0.033	18
SIXTE ST.	PARK	CARVER	N	N	No sidewalk exists; Does not need to be compliant	0.076	18
SIXTE ST.	CARVER	ANDERSON	N	N	No sidewalk exists; Does not need to be compliant	0.076	21
SKAGGS CT.	FLEETWOOD	605'E ON SKAGGS	N	N	No sidewalk exists; Does not need to be compliant	0.115	28
SKAGGS DR.	MICHIGAN	MAUREEN	N	N	No sidewalk exists; Does not need to be compliant	0.204	19
SMITH RD.	EDGEWATER	BROADWAY	N	N	No sidewalk exists; Does not need to be compliant	0.061	22
SMITH RD.	EDGEWATER	7.6' W ON SMITH	N	N	No sidewalk exists; Does not need to be compliant	0.136	22
SMITH RD.	VETERANS WAY	SMITH	N	N	No sidewalk exists; Does not need to be compliant	0.192	19
STEWART ST.	HENDRICKS	CENTRAL	N	3.333	No sidewalk exists; Does not need to be compliant	0.072	16
TALBOTTS' ALLEY WAY	POPLAR	VINE	N	N	No sidewalk exists; Does not need to be compliant	0.084	17
TARA RD.	MICHIGAN	SHANE	N	N	No sidewalk exists; Does not need to be compliant	0.066	21
TARA RD.	SHANE	MAUREN	N	N	No sidewalk exists; Does not need to be compliant	0.250	21
TARA RD.	MAUREEN	CHRISTY	N	N	No sidewalk exists; Does not need to be compliant	0.112	21
TARA RD.	CHRISTY	TARA	N	N	No sidewalk exists; Does not need to be compliant	0.143	21
TARA RD.	TARA	MICHAEL	N	N	No sidewalk exists; Does not need to be compliant	0.081	19
TARKINGTON DR.	TARA	149' N ON TARA	N	N	No sidewalk exists; Does not need to be compliant	0.028	19
TARKINGTON DR.	REBECCA	WEDGEWOOD	N	N	No sidewalk exists; Does not need to be compliant	0.117	25
TARKINGTON DR.	NIEMAN	OAKMONT	1	1	passing areas	0.047	25
TARKINGTON DR.	OAKMONT	54' E O' TARKINGTON	1	1	passing areas	0.010	25
TARKINGTON DR.	MOSCOW	OAKMONT	1	1.000	passing areas	0.045	25
TENTH ST.	MOSCOW	BRANDT	N	N	No sidewalk exists; Does not need to be compliant	0.120	19
TENTH ST.	BRANDT	1339' F ON 10TH	N	N	No sidewalk exists; Does not need to be compliant	0.254	19
TENTH ST.	BROADWAY	FRANKLIN	N	N	No sidewalk exists; Does not need to be compliant	0.076	22
TENTH ST.	FRANKLIN	EAST	N	N	No sidewalk exists; Does not need to be compliant	0.071	22
TENTH ST.	EAST	LINCOLN	N	N	No sidewalk exists; Does not need to be compliant	0.097	22
THIRD ST.	PARK	CARVER	N	N	No sidewalk exists; Does not need to be compliant	0.075	14
THIRD ST.	CARVER	ANDERSON	N	N	No sidewalk exists; Does not need to be compliant	0.076	20
THIRD ST.	IRELAND	HOME	N	N	No sidewalk exists; Does not need to be compliant	0.087	20
THIRD ST.	HOME	MONFORT	N	N	No sidewalk exists; Does not need to be compliant	0.054	20
THIRD ST.	MONFORT	BROADWAY	N	N	No sidewalk exists; Does not need to be compliant	0.104	20
THIRD ST.	BROADWAY	204'E ON 3RD	N	N	No sidewalk exists; Does not need to be compliant	0.039	21
THIRD ST.	JOSEPH	143' W ON 3RD	N	N	No sidewalk exists; Does not need to be compliant	0.027	21
THOMAS ST.	IRELAND	BROADWAY	N	N	No sidewalk exists; Does not need to be compliant	0.102	23
THOMPSON ST.	BROADWAY	HILLSIDE	N	N	No sidewalk exists; Does not need to be compliant	0.069	18
TRIMBLE ST.	KALEIGH	HESSLER	N	N	No sidewalk exists; Does not need to be compliant	0.157	20
TROY ST.	LISA	BARBARA	N	N	No sidewalk exists; Does not need to be compliant	0.066	20
TROY ST.	BARBARA	RICHARDS (LORI)	N	N	No sidewalk exists; Does not need to be compliant	0.038	20
TROY ST.	LORI	ANGIE	N	N	No sidewalk exists; Does not need to be compliant	0.018	20
TROY ST.	ANGIE	229' F ON TROY	N	N	No sidewalk exists; Does not need to be compliant	0.044	20
TYREL EAST	BARACHIEL	TYREL WEST	N	N	No sidewalk exists; Does not need to be compliant	0.043	28
TYREL EAST	TYREL WEST	TYREL WEST	N	N	No sidewalk exists; Does not need to be compliant	0.261	28
TYREL WEST	TYREL EAST	TYREL EAST	N	N	No sidewalk exists; Does not need to be compliant	0.283	28
VANDALIA RD.	1593' W OF CR 250 W	CR 400 W	N	N	No sidewalk exists; Does not need to be compliant	1.655	20
VANDALIA RD.	CR 250W	1593' W OF CR 250 W	N	N	No sidewalk exists; Does not need to be compliant	0.302	29
VANDALIA RD.	321' W OF KALEIGH	CR 250 W	N	N	No sidewalk exists; Does not need to be compliant	0.528	22
VANDALIA RD.	KALEIGH	321' W OF KALEIGH	N	N	No sidewalk exists; Does not need to be compliant	0.061	40

**CITY OF GREENSBURG  
PUBLIC RIGHT-OF-WAY INVENTORY DATA**

Roadway	From	To	Grade	Average	Notes	Length In Miles	Width In Feet
VANDALLA RD.	KALEIGH	HESSLER	N		No sidewalk exists, Does not need to be compliant	0.184	24
VANDALLA RD.	LIBERTY	LIBERTY CIRCLE	N		No sidewalk exists, Does not need to be compliant	0.172	24
VANDALLA RD.	LIBERTY CIRCLE	US 421	N		No sidewalk exists, Does not need to be compliant	0.190	24
VETERANS WAY	MEMORIAL WAY	MOSCOW	0		ADA Compliant	0.229	45
VETERANS WAY	MOSCOW	BRANDT	0		ADA Compliant	0.129	44
VETERANS WAY	BRANDT	SMITH	0	0.000	ADA Compliant	0.379	44
VILLAGE GREEN ST.	WILDER	179 W ON VILLAGE GREEN	N		No sidewalk exists, Does not need to be compliant	0.034	30
VINE ST.	CHAR LOU	CEMETERY	N		No sidewalk exists, Does not need to be compliant	0.107	13
VINE ST.	MICHIGAN	CHAR LOU	N		No sidewalk exists, Does not need to be compliant	0.688	13
VINE ST.	MOBLEY	MICHIGAN	N		No sidewalk exists, Does not need to be compliant	0.099	20
VINE ST.	TALBOTT'S ALLEY	MOBLEY	N		Blangeway needs requirement	0.115	20
VINE ST.	MAIN	TALBOTT'S ALLEY	1	1.000	Uneven because of material, no creeding or change in grade(s)	0.636	17
WALNUT ST.	OHIO	103 W ON WALNUT	4		Too narrow, cracked, minor change in grade(s)	0.020	20
WALNUT ST.	OHIO	MAPLE	4		person	0.073	20
WALNUT ST.	MAPLE	INDIANA	5		Gravel is where the sidewalk should be, nothing there	0.073	20
WALNUT ST.	INDIANA	WEST	N		No sidewalk exists, Does not need to be compliant	0.074	20
WALNUT ST.	WEST	CARVER	2		No sidewalk exists, Does not need to be compliant	0.698	25
WALNUT ST.	MICHIGAN	IRELAND	5		sidewalk mostly destroyed with hortic change in grade(s)	0.024	20
WALNUT ST.	LINCOLN	HENDRICKS	N		No sidewalk exists, Does not need to be compliant	0.660	26
WALNUT ST.	HENDRICKS	208 E ON WALNUT	N	3.700	No sidewalk exists, Does not need to be compliant	0.640	26
WARREN ST.	RANDALL	NORTH TERMINUS	N		No sidewalk exists, Does not need to be compliant	0.666	20
WARREN ST.	HENDRICKS	CENTRAL	N		No sidewalk exists, Does not need to be compliant	0.669	20
WARREN ST.	DAVIDSON	HENDRICKS	N	2.567	No sidewalk exists, Does not need to be compliant	0.655	20
WASHINGTON ST.	831 W OF AMRHEIN	321 W ON WASHINGTON	N		No sidewalk exists, Does not need to be compliant	0.061	21
WASHINGTON ST.	AMRHEIN	831 W ON WASHINGTON	N		No sidewalk exists, Does not need to be compliant	0.158	21
WASHINGTON ST.	WASHINGTON ST.	WEST	1		Small amount south side	0.286	35
WASHINGTON ST.	CARVER	ANDERSON	2		Small changes in grade. Sidewalk may be too narrow one piece entirely missing	0.097	35
WASHINGTON ST.	ANDERSON	IRELAND	2		Large piece of sidewalk uplifted, Cracks throughout	0.076	35
WASHINGTON ST.	IRELAND	MONFORT	3		double check but breaking of sidewalk on both sides	0.077	35
WASHINGTON ST.	BROADWAY	FRANKLIN	3		Uplifting of sidewalk on South side	0.091	35
WASHINGTON ST.	FRANKLIN	EAST	3		grades some	0.078	35
WASHINGTON ST.	EAST	LINCOLN	2		Beginning (when traveling east) has some damage to sidewalk	0.075	35
WASHINGTON ST.	LINCOLN	LATHROP	1		Beginning half is more rough but can be retrieved	0.099	35
WASHINGTON ST.	DAVIDSON	1364 E ON WASHINGTON	2		Changes in Grade	0.102	35
WEDGEWOOD AVE.	PARKINGTON	38 N ON WEDGEWOOD	N	1.000	Some missing sidewalk, Cracks throughout	0.258	33
WEST ST.	WASHINGTON	MAIN	N		No sidewalk exists, Does not need to be compliant	0.668	24
WEST ST.	NORTH	WASHINGTON	N		No sidewalk exists, Does not need to be compliant	0.076	21
WEST ST.	NORTH	CENTRAL	N		No sidewalk exists, Does not need to be compliant	0.075	21
WEST ST.	HENDRICKS	CENTRAL	N		No sidewalk exists, Does not need to be compliant	0.075	21
WEST ST.	WALNUT	HENDRICKS	N		No sidewalk exists, Does not need to be compliant	0.072	21
WEST ST.	SHERIDAN	WALNUT	N		No sidewalk exists, Does not need to be compliant	0.074	21
WEST ST.	SHERIDAN	SHERIDAN	N		No sidewalk exists, Does not need to be compliant	0.073	21
WESTRIDGE PKWY.	WESTRIDGE	US 421	N		No sidewalk exists, Does not need to be compliant	0.147	21
WESTRIDGE PKWY.	WESTRIDGE	REBECCA	N		No sidewalk exists, Does not need to be compliant	0.101	13
WESTRIDGE PKWY.	WESTRIDGE	714 NW ON WESTRIDGE	N		No sidewalk exists, Does not need to be compliant	0.136	13
WESTRIDGE PKWY.	WESTRIDGE	MOSCOW	N		No sidewalk exists, Does not need to be compliant	0.135	24
WHEELER CT.	GREENVIEW	539 S ON WHEELER	N		No sidewalk exists, Does not need to be compliant	0.313	24
WILDER ST.	MOBLEY	MICHIGAN	N		No sidewalk exists, Does not need to be compliant	0.102	24
			N		No sidewalk exists, Does not need to be compliant	0.153	30

**CITY OF GREENSBURG  
PUBLIC RIGHT-OF-WAY INVENTORY DATA**

Roadway	From	To	Grade	Average	Notes	Length In Miles	Width In Feet
WILDER ST.	VILLAGE GREEN	MOBLEY	2		Minor change in grade(s), tracking throughout		
WILDER ST.	HENDRICKS	CENTRAL	N	2.40	No sidewalk exists. Does not need to be compliant	0.050	30
WOODSIDE DR.	MILL CREEK	620' W ON WOODSIDE	N	N	No sidewalk exists. Does not need to be compliant	0.074	26
WREN CT.	NIGHTINGALE	34' E ON WREN	N	N	No sidewalk exists. Does not need to be compliant	0.118	22
OVERALL GRADE						2.051	18

## **APPENDIX G: Public Outreach**

The City of Greensburg held a public meeting to get input on their proposed ADA Transition Plan. The meeting was advertised in the local newspaper; the advertisement was placed on the city's website, the meeting date was listed on the agenda for a city council meeting and announced at that meeting. The City ADA Coordinator were the only one that attended the meeting. Review all of the City sidewalks and ramps for barriers. He completed that assessment and it was utilized in developing this document.

**[Remainder of Page Intentionally Left Blank]**

## **APPENDIX H: Design Standards**

**The City of Greensburg uses the 2010 ADA Standards for Accessible Design as Published by the Department of Justice through the Access Board on September 15, 2010. Those standards are found at:**

**<https://www.ada.gov/assets/pdfs/2010-design-standards.pdf>**

**The City of Greensburg also uses the Proposed Accessibility Guidelines for Pedestrian Facilities in the Public Right-of-Way as amended all as Published by the Department of Justice through the Access Board on July 26, 2011.**

**Those Standards are found at: <https://www.access-board.gov/prowag/>**

**[Remainder of Page Intentionally Left Blank]**

## **APPENDIX i: Requests for Accommodation**

As requests are made, they will be processed and added to this section. The current Request for Accommodation form is on the next page.

**[Remainder of Page Intentionally Left Blank]**

**City of Greensburg, Indiana**  
**ADA Title II Request for Reasonable Accommodation Form**

**Instructions:** If you are completing this form for another individual, please submit their contact information and the preferred method of contact. If you are the person who we should contact, please submit your information and your preferred method of contact. Submit to: ADA Coordinator, 314 West Washington Street, Greensburg, IN 47240, or via E-Mail to [rmay@greensburg.in.gov](mailto:rmay@greensburg.in.gov)

Person Completing this Form:	<input type="checkbox"/> Citizen <input type="checkbox"/> Representative of Citizen
Today's Date:	
<b>Citizen Contact information</b>	
Name:	
Street Address, Zip	
Telephone Number	
E-Mail Address	
Preferred Method of Contact: <input type="checkbox"/> E-Mail <input type="checkbox"/> Telephone <input type="checkbox"/> Mail	
<b>Representative of Citizen Contact Information</b>	
Name:	
Street Address, Zip	
Telephone Number	
E-Mail Address	
Preferred Method of Contact: <input type="checkbox"/> E-Mail <input type="checkbox"/> Telephone <input type="checkbox"/> Mail	
<b>Accommodation Information</b>	
Please Identify the City department or office associated with the program, service, or activity:	
Please specify the program, service or activity you are seeking to participate:	
Accommodation you are requesting:	
How will this accommodation assist you?	
<b>If you would like to include additional information, please provide that information on a separate sheet and attach it to this form</b>	

## **APPENDIX J: Grievances**

As grievances are submitted, they will be processed and added to this section, along with the status, final determination and action(s) taken. The current Grievance form is on the next page.

**[Remainder of Page Intentionally Left Blank]**

# City of Greensburg,

## ADA Grievance Form

- 1. Fill out** (type in the provided fields) *hint: you may tab through the form*
- 2. Print** (remember to sign the form after you print it)
- 3. Submit to:**

City of Greensburg  
City Board of Works & ADA Coordinator 314  
West Washington Street  
Greensburg, IN 47240  
(812) 222-0261 Voice

Request may be sent via e-mail to [rmay@greensburg.in.gov](mailto:rmay@greensburg.in.gov).

### TITLE II, AMERICANS WITH DISABILITIES ACT GRIEVANCE FORM

*Instructions: Please fill out this form in black ink or type. Sign and return it.*

Section A			
Grievant:			
Address:			
City:			
State:		Zip Code:	
<b>Telephone</b>			
Home:			
Cell:			
Person Alleging Violation of Title II ( <i>if other than the grievant</i> ):			
Address:			
City:			
State:		Zip Code:	
<b>Telephone</b>			
Home:			
Cell:			
City Department, Bureau or Service:			
Address:			
City:			
State:		Zip Code:	

## City of Greensburg,

<b>Telephone</b>	
Home:	
Cell:	
When did the alleged violation occur?	
Date:	
Has this complaint been filed with the Department of Justice or any other Federal, State, or local civil rights agency or court?	
Yes:	<input type="checkbox"/> <b>If yes, please complete Section B</b>
No:	<input type="checkbox"/>
<b>Section B</b>	
Agency or Court:	
Contact Person:	
Address:	
City:	
State:	Zip Code:
Telephone:	
Date Filed:	
Additional space for answers:	

Signature: \_\_\_\_\_ Date: \_\_\_\_\_

**City of Greensburg,**  
**Appendix K, ADA Barrier Removal Summary**

# CITY OF GREENSBURG ADA BARRIER REMOVAL SUMMARY

[illegible]

## CITY OF GREENSBURG ADA REQUEST AND COMPLAINT LOG

# Greensburg ADA Transition Plan