

THE ART OF ADVENTURE GUIDE

# CEDAR CITY UTAH

Including Parowan,  
Brian Head, and  
surrounding areas.



**Each home a work of art.**  
EACH OWNER A VALUED PATRON.



**Choice  
Builders**

(435)

**383-9050**

**DESIGN BUILD**

[choicebuildersgroup.com](http://choicebuildersgroup.com)

1115 S Main St. Ste. 100, Cedar City, UT 84720

# Explore the Guide Table of Contents

## **CEDAR CITY** 6-31

The Arts • 8-11  
Downtown • 12  
Historic Sites & Parks • 14-15  
Recreation Areas • 16-17  
Places to Play • 18-19  
Gear & Guides • 20  
Farms & Markets • 21  
Events • 22-23  
Dining • 24-28

## **BRIAN HEAD** 32-43

Town & Resort • 34-35  
Summer • 36  
Winter • 37  
Gear & Guides • 38  
Events • 39  
Places to Play • 40  
Dining • 41

## **PAROWAN** 44-53

Places to Play • 46-47  
Events • 48  
Dining • 49  
Parowan Gap Petroglyphs • 50

## **OTHER COMMUNITIES** 54-56

Things to Know & Places to Play • 56

## **NATIONAL PARKS & FORESTS** 58-77

Cedar Breaks National Monument • 60-62  
Zion National Park / Kolob Canyons • 63-66  
Bryce Canyon • 67-69  
Places to Play • 72-73  
Scenic Byways & Backways • 74-75  
Dark Skies • 76-77

## **DIRECTORY** 78-82

Services & Entertainment • 78-79  
Lodging & Campgrounds • 80-81  
Demographics • 82

## **MAPS**

Southern Utah Area Map • 4-5  
Cedar City Map • 30-31  
Brian Head Map • 42-43  
Parowan Map • 52-53  
Cedar Breaks Map • 62  
Zion National Park Maps • 66  
Bryce Canyon Maps • 68-69  
Scenic Byways & Backways Map • 75




















Information in this guide is subject to frequent change: please call ahead to ensure availability.  
\*Listings in this guide does not constitute an endorsement from Visit Cedar City · Brian Head.



# SOUTHERN UTAH AREA MAP

To Great Basin N.P. ↑

## LEGEND

 National Parks	 Skiing
 National Monuments	 Fishing
 Forest Service Land	 Picnic
 State Parks	 Hiking
 Trailheads	 Biking
 Recreation Areas	 Camping
 Regional Airport	 4 X 4
 Historic Sites	 Snowmobiling
 Visitor Center	 OHV
	 Disc Golf





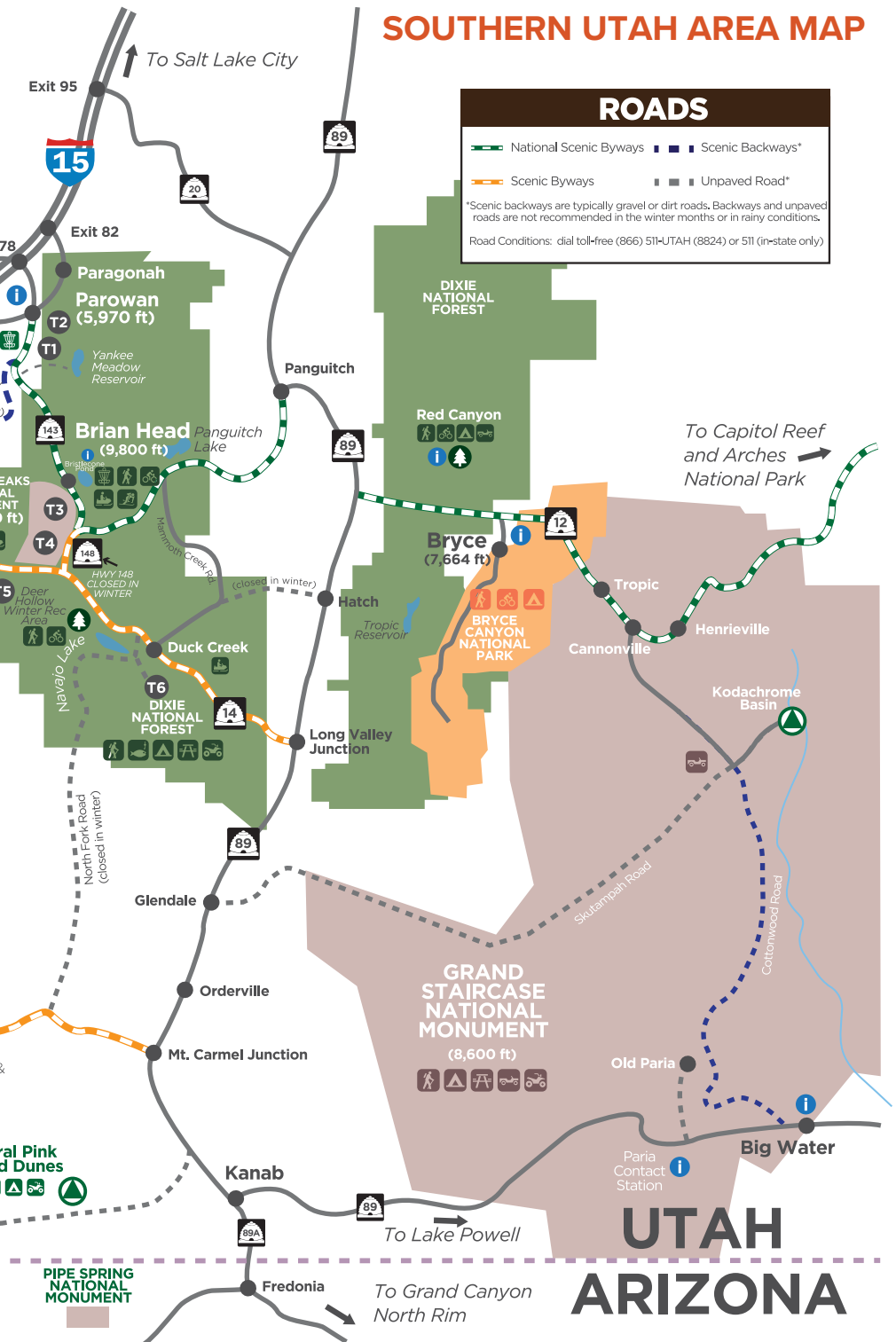
# SOUTHERN UTAH AREA MAP

## ROADS

- National Scenic Byways
- Scenic Backways\*
- Scenic Byways
- Unpaved Road\*

\*Scenic backways are typically gravel or dirt roads. Backways and unpaved roads are not recommended in the winter months or in rainy conditions.

Road Conditions: dial toll-free (866) 511-UTAH (8824) or 511 (in-state only)







## START YOUR ADVENTURE IN

# Cedar City

Cedar City is a cool mountain town with a blend of world-class cultural attractions in astonishing proximity to southwest Utah's famous Mighty Five® National Parks.

We're known as "Festival City, USA" for a *plethora* of events that take place throughout the year. Southern Utah University campus borders the beautiful sculpture gardens of the Beverley Center and Southern Utah Museum of Art. Visit Historic Downtown to find quaint locally-owned shops and restaurants along with vibrant murals and art.

**Elevation:** 5,800 ft  
**Population:** ~ 37,000





## Beverley Center for the Arts

With a backdrop of stunning southern Utah landscapes and a bright and bustling art scene, the Beverley Center for the Arts should be the starting hub for any art enthusiast. Home to beautiful sculpture gardens, the Southern Utah Museum of Art, and the Tony Award-Winning Utah Shakespeare Festival, this is a great space for a quiet walk or adventure before catching an evening play in one of the three theaters.

**195 West Center Street**



# Southern Utah Museum of Art

**Free Admission. Open year-round.**  
**13 South 300 West**

Find inspiration in rotating exhibits, outstanding artists, and stunning sculpture courts.

The Southern Utah Museum of Art (affectionately known as SUMA) is a state-of-the-art museum featuring artwork from SUU students, local and regional artists, as well as nationally and internationally recognized artists.



**Open Monday-Saturday from 10 am to 6 pm  
with extended summer hours.**  
**\*Temporary closures for exhibit rotation.**

Find current exhibits, hours, and more.

## Stillman Sculpture Garden & Shakespeare Character Garden

The Beverley Center for the Arts is home to two beautiful sculpture gardens, the Stillman Sculpture Court & Pedersen Character Garden.

### **Pedersen Character Garden:**

The character garden has nine sculptures depicting characters from the pages of The Bard. Including Shakespeare himself! Interwoven with beautiful flowers and unique landscaping, the character garden is worth exploring. **Open year-Round.**



### **Stillman Sculpture Court**

The Stillman Sculpture Court hosts contemporary sculptures from six artists. The Stillman family “wanted to create a space dedicated to many varieties of emotion, ages, activities, body types, and cultures.” The seven pieces within are beautiful, unique, and thought-provoking.

**Open year-Round.**



Visit the Beverley grounds during the holidays for beautiful lights and displays. (Thanksgiving - New Year's)

# Utah Shakespeare Festival

**Season: Late June - 1<sup>st</sup> Week of October**  
**200 West Center Street**

Founded in 1961, the Tony-Award Winning Utah Shakespeare Festival welcomes over 100,000 guests from all over the country and the world to Cedar City for world-class theatre and a magical experience.

Find more information



© Karl Hugh



© Karl Hugh

## About the Festival

Seven plays are presented in repertory each season in three theaters: the outdoor Engelstad Theatre (a replica of Shakespeare's Globe Theatre), the indoor Randall L. Jones Theatre, and the indoor Anes Studio Theatre.

## Add to Your Experience

- The festival offers free play orientations before each performance
- Join a free seminar each morning to learn more about the plays.
- Take a backstage tour. (Schedule included at [bard.org](http://bard.org))

## Tickets & Info

Ticket prices depend on the season and the seating section. Tickets can be purchased online at [bard.org](http://bard.org), over the phone at **(800) 752-9849**, or at the Festival Box Office at 200 W University Blvd (Center Street).

\*Children under the age of six are not admitted to the Festival plays. Child care for children up to the age of ten and children with special needs is provided during all plays. Advanced reservation is required: (800) 752-9849.

## Local Favorites

The festival experience is more than just the plays! From the **free** nightly Greenshow performances to the freshly-baked tarts, and welcoming atmosphere; the Utah Shakespeare Festival is an experience all it's own.

**Greenshow:** A 1-hour performance of lively song and dance that happens nightly on the green at **7:10 pm** from mid-June to early September.

\*There are three versions of the Greenshow performed each season, which rotate every night.



**Don't skip the tarts! Intermission isn't complete without a sweet treat.**



# Murals & Public Art

Vibrant murals and public art installations can be found throughout Cedar City. From downtown to the Frontier Homestead State Park.

Ready to find some of our favorites?  
Find a full guide here



## Downtown Murals & Sculptures

There are beautiful murals along Center Street at businesses like I/G Winery, Bristlecone, Centro Woodfired Pizza, Home on the Range, Cedar Sports, Century 21 Realty, and Ganache-d Gourmet Brownies.

From brightly colored and geometric pieces to a black and white depiction of Cedar Breaks and realistic images, there are so many murals to find within easy walking distance.

## Cedar City Visitor Center & Frontier Homestead State Park

The Cedar City Visitor Center (581 North Main Street) has two murals on the building, both visible from the paved-all access Coal Creek Trail.

Frontier Homestead State Park (635 North Main Street) just across the parking lot, is home to the Gateway to the Parks Mural. A bright mural depicting national parks like Cedar Breaks, Zion, and Bryce Canyon.



## Our favorite photo op

This Gateway to the Parks directional sign makes a great photo op and can be found in front of the Cedar City Visitor Center!



# Historic Downtown

Park on Cedar's Historic Main Street and walk the downtown for fun shops, delightful eateries, and a taste of history in nearly every building. Downtown continues from Main Street onto Center Street, and to the Beverley Center for the Arts.

Downtown Map



## Shops, Galleries & Restaurants

Our incredible local businesses make all the difference! Walk through the beautiful downtown, indulge in a sweet treat, stop in at local shops, browse the handmade pieces from artist galleries, and sit down for dinner and drinks.

### Things to Add to Your Itinerary

- A visit to I/G Winery, Southern Utah's premier winery
- Shop Saturday mornings at the Festival City Farmer's Market
- Gear up for your next adventure with Cedar Sports

## Events & Festivals

No matter what event is taking place, the heart of downtown Cedar City's Historic District is sure to be involved.

- Final Friday Artwalk | Last Friday of the month | June - September
- Utah Shakespeare Festival | Every Mon - Sat | Late June - 1<sup>st</sup> week of October.
- Cedar Livestock & Heritage Festival | Last Saturday in October
- Historic Downtown Lighting Ceremony | Friday after Thanksgiving
- Festival City Farmer's Market | Every Saturday | Year-Round
- Spring Fiesta | First Friday of May
- July Jamboree | Second Saturday in July


## Murals, Art & Sculptures

Home to a vibrant arts scene, Historic Downtown Cedar City is a hub for bright murals and sculptures.

There are over a dozen murals in Historic Downtown with a range of artistic styles, highlights, and mediums.

Bronze statues of important figures in Cedar City's past line Main Street, and with two sculpture gardens at the Beverley Center for the Arts and sculptures in I/G Winery and Artisans Gallery, there is so much to see.





## BULLOCH'S

HOME • BOUTIQUE • GIFT • KIDS

*Shop small with us!*

*In Historic Downtown Cedar City*

91 N Main Street

435.586.9651

M-F: 9am-8pm | Sat: 9am-6pm



bullochs\_



bullochs



www.bullochs.com

Gateway to the  
World!



- Jet Service
- Free Parking
- Easy Access
- Affordable!

[cedarcity.org/airport](http://cedarcity.org/airport)





# Frontier Homestead State Park

**Open year-round. Admission \$4 per person**

**635 North Main Street**

Step back in time with a visit to the Frontier Homestead State Park Museum. Interactive displays and exhibits bring the early history of Cedar City and southern Utah to life.



Learn More



## About the Museum

You're greeted at the museum entrance by a 250,000-pound steam shovel, a Union Pacific caboose, and the welcoming wooden boardwalk. Inside the museum is a world of preserved stage coaches and wagons. The back of the museum, the "homestead" has several preserved historic structures representing the life of an early pioneer settlement.

## Hand-On Activities & Events

During the summer season, the museum offers several hands-on activities as part of an immersive experience. Pan for gold, practice your roping skills or try your hand at pioneer laundry.

## Special Events

- Sheep to Shawl | March
- Military Appreciation Day | August
- Haunted Homestead | October
- Iron Mission Days | November
- Holiday & Lights at the Homestead | December

## Old Iron Town Historic Site

Located 25 miles west of Cedar City, Old Iron Town tells the story of southern Utah's mining history.

While visiting, you can tour the ruins of the ironworks and a preserved beehive-shaped charcoal oven as well as stroll along the nature trail. A covered picnic area and restrooms can be found at the trailhead.

Old Iron Town is the perfect pairing for your visit to Frontier Homestead State Park!





## Veteran's Memorial Park

Featuring large-scale memorials, statues, and walking trails, this park was built in honor of veterans of Afghanistan, Iraqi Freedom, Korean, Vietnam, and World Wars I & II. The park serves as an educational resource for future generations and stands as a reminder of the high costs of freedom.

**200 North (Freedom Blvd) 200 East | Free Admission**






# Thunderbird Gardens Recreation Area

Tucked away just within city limits, this red rock playground is teeming with outdoor activities! An 18-hole disc golf course, miles of mountain bike trails, great hiking, and more are all just minutes from Historic Downtown in Thunderbird Gardens. Popular trails in the area include Thor's Hideout for hiking, the Razorback trail for mountain biking, and the Red Hollow Trail is a great pet-friendly option that connects Thunderbird Gardens to Cedar Canyon.

Thunderbird Gardens is located at 900 North behind the Cedar Ridge Golf Course.







📷 Dallas Smith



📷 Dan Ransom

## Cedar City Recreation Areas & Trail Systems

Cedar City is home to several unique trail systems and recreation areas. All with different activities and terrain.

### Three Peaks Recreation Area & Trail System

The rolling hills and volcanic rock formations provide a fantastic location for outdoor recreation.

- 27 miles of mountain bike trails
- 42 miles of OHV trails
- Two 18-hole disc golf courses
- 18 developed campsites



### Wood Ranch Recreation Area

This day use area in Cedar Canyon is a popular place to hike, picnic, and fish. While overnight camping is not permitted, there is so much to do at Wood Ranch.

- Two large pavilions and several picnic areas.
  - Available for reservation at [ironcounty.net](http://ironcounty.net)
- Fishing at Kids Pond just up the trail from the picnic area.
- Playgrounds, a volleyball pit, and a large meadow.
- Wood Ranch is a **great** spot for finding fall color in late September!



📷 Dan Ransom



Don't skip Kid's Pond, kids 12 and under fish free with a licensed adult at this favorite local spot.

### Iron Hills Trail System (Southview Trailhead)

A 30-mile network of beginner, intermediate, and advanced trails located at the south end of Cedar City.

The trail system is nationally recognized (as a National Recreation Trail) and is a popular destination for hikers, trail runners, and wildlife viewers.



- Mountain bike skills park and restrooms available.
- Popular spot for mountain biking, hiking, and trail running.
- National Recreation Trail designation.
- Popular trails include: Lichen It (4.6 miles), Lava Flow (1.8 miles), and the C Trail (8.2 miles).





# Places To Play

Parks, Recreation Areas, Entertainment & More

## Cedar City Parks

### **Cedar Canyon Park** | 500 East Center Street

- Open all year, with two group pavilions available for reservation. Paved scenic walking trail (Coal Creek Trail) starts here and winds up the canyon.

### **Main Street Park** | 200 North Main Street

- Centrally located, this park is open year-round with a pavilion available. Main Street Park also has a large playground and the Cedar City Library.

### **Bicentennial Park** | 660 West 1045 North

- Open year-round, this large grassy park is home to soccer fields, baseball fields, and a large playground.

### **Skateboard Park** | 660 West 954 North

- Open year-round, the park features several ramps and rails.

### **Bicentennial Park Pickleball Courts** | 660 West 954 North

- Open year-round, eight pickleball courts.

### **Cedar Ridge Golf Course** | 200 East 900 North

- Open Daily from 6:30 am to 8 pm. A fun 18-hole regulation golf course located against the red hills of Cedar City. Cedar Ridge is a par 73 and 3 sets of tees for golfers of all playing abilities.

## **The Lake at the Hills & The Cedar City Aquatic Center**

2090 West Royal Hunte Dr. Cedar City, UT

The Cedar City Aquatic Center is a fun family-friendly experience with a playground, lap pool, lazy river, hot tub, and indoor/outdoor pool. Right behind the Aquatic Center is the Lake at the Hills.

This man-made lake is stocked with fish, includes a boat ramp for non-motorized boats, kayak rentals in the summer, and a beach that's perfect for playing.





## Popular Hiking Trails in Cedar City

Thor's Hideout Trail 🐾

**Moderate | 3.6 miles | Spring - Fall | Out & Back**  
Trailhead: Thunderbird Gardens Trailhead

Cedar Canyon / Coal Creek Trail 🐾

**Easy | 2.7 miles | Year Round | Paved**  
Trailhead: Canyon Park (500 East Center Street)

Red Hollow Trail



**Moderate - Strenuous | .72 miles | Summer - Fall 🐾**  
Trailhead: Cedar Canyon, on the left 1.5 miles east.

Lichen It Trail 🐾

**Easy | 1.5 miles | Spring - Fall | Out & Back**  
Trailhead: At the end of Shurtz Canyon Dr.

All of these trails are pet-friendly. Please leash pets while hiking.



## Entertainment & Guided Experiences in Cedar City

Beyond the incredible outdoor recreation, Cedar City is home to great local businesses who offer entertainment and recreation that reaches beyond the trails.

Hit new high scores or sit down for a newly released movie with a visit to the arcade and movie theater at **Cedar Fun Center**.

Release some tension and embrace fun with an evening visit to **Smash Labs Rage Room and Axe Throwing** in downtown Cedar City.



Find inspiration and relaxation with a visit to the **Southern Utah Museum of Art**. Admission is free and their exhibits rotate frequently to offer a new experience with every visit.

Ice skate indoors, year round, with a visit to **KJ's Ice Barn** in Enoch. This cool space has free skating, evening events, a batting cage, indoor pickleball courts, and more.

Bowl a strike, play arcade games, and enjoy the best pastrami burgers in town with a game or two at the **Cedar Bowling Center**.



\*Find more places to play and guided experiences in the directory. Pages 78 & 79.



## Relaxation and Yoga

Bristlecone



**67 West Center Street | [bristleconeco.com](http://bristleconeco.com)**

Enjoy yoga, a visit to the spin studio, and then top off the visit with delicious teas, coffee, or food from their café.

Cedar Yoga Space

**491 South Main Street Ste 10 | [cedarcity.yoga](http://cedarcity.yoga)**  
Join a class or drop in for a quick session.

Stonepath Massage & Energy Center

**150 West University Blvd | [stonepathenergy.com](http://stonepathenergy.com)**  
Book a massage, shop in their gift shop.

# Area Gear & Guides

There's no one who knows the area and all the cool things to see and do like the locals do! Book a tour or rentals with one of our local guides and outfitters, and get some trail recommendations while you're there.

## Cedar Sports Outdoor Gear & Rentals

80 S Main Street, Cedar City

[cedarsportsshop.com](http://cedarsportsshop.com)

(435) 586-5651

Outdoor recreation equipment. Kayaks, ski and snowboard gear, snowshoes, bikes.

## Southwest Adventure Tours

337 S Main Street, Suite B20, Cedar City

[southwestadventuretours.com](http://southwestadventuretours.com)

(435) 590-5864

Guided adventure tours. Group tours, individual tours, sightseeing, photography.

## Rising K Ranch Trail Rides

2937 West 3800 South, Cedar City


[risingkranchtrailrides.com](http://risingkranchtrailrides.com)

(435) 590-8428

Guided horseback tours through Cedar City and Kanarraville mountains.



Find more information.

 Dan Ransom



## Red Rock Bicycle Co.

996 South Main Street, Cedar City

[redrockbicycle.com](http://redrockbicycle.com)

(435) 383-5025

Bike rentals, safety equipment, e-bikes.

## Southern Utah University Outdoors

356 South Main Street, Cedar City

[suu.edu/outdoors](http://suu.edu/outdoors)

(435) 865-8704

Camping equipment, climbing gear, water sports, snowboarding, skiing, snowshoes, outdoor games, camping, and kitchen equipment.

## Cedar Cycle

38 East 200 South, Cedar City

[cedarcycle.com](http://cedarcycle.com)

(435) 586-5210

Bike rentals, service & tune-ups.





# Local Farms & Markets

With a history rooted in agriculture, we're happy to be home to some incredible local farms and farmer's markets!

## Nature Hills Farm

A family farm in Enoch Utah, we love their farm store, baked goods, adorable farm animals, self guided tours, and events.

4326 North 2100 East, Cedar City, UT  
[naturehillsfarm.com](http://naturehillsfarm.com)



\*Don't miss their Harvest Fest in October and Christmas on the farm events!



## Red Acre Farm CSA

Located in the Cedar Valley, we love the fresh produce, incredible events and farm dinners, and the farm goods in the Back Porch Farm Stand store!

2322 West 4375 North, Cedar City, UT  
[redacrefarmcsa.org](http://redacrefarmcsa.org)

\*Burgers, Band, & Bikes is a local favorite summer event!

## Festival City Farmer's Market

A year-round downtown farmer's market, you can find fresh produce, artisan goods, and more every Saturday in Historic Downtown. *Hours change seasonally.*

100 West Center Street, Cedar City, UT  
[festivalcityfarmersmarket.com](http://festivalcityfarmersmarket.com)

## Cedar City Saturday Market

A year-round farmer's market with a blend of local farms, produce, and artisan goods, hand-crafted items, and more, this market is a great stop for a Saturday morning from 9 am to 1 pm. *Hours change seasonally.*

905 South Main Street, Cedar City, UT (IFA Country Store)

Learn More



## Midvalley Farmer's Market

A cute country farmer's market in the Cedar City valley, we love the fresh produce, preserves and baked goods. They host frequent fun events and themed market nights too! Wednesdays, June - Nov.

780 West Midvalley Road, Cedar City, UT

## The Barn at BbarH

3304 North 4100 West, Cedar City, UT [b-hpremiummeats.com](http://b-hpremiummeats.com)



With a scenic drive to Parowan:

## Sweet Pea Farm & Orchard



A small farm in Parowan, we love their farm breakfast events, beautiful flowers, fresh produce and baked goods, and garden shop!

136 South 600 West, Parowan, UT  
[sweetpeafarmandorchard.com](http://sweetpeafarmandorchard.com)

\*Their weekly farm breakfasts in summer are always worth a visit!







# Cedar City Events

They call us “Festival City, USA” for a reason, there's always something happening in Cedar City!

## Cedar City Spring Fiesta & Community Slow Roll

**First weekend in May**, celebrate in downtown Cedar City with music, food, dance, and a community “Slow Roll”.

Learn more at [cedarcityut.gov](https://cedarcityut.gov)

## Larry H. Miller Utah Summer Games

**Every June** the Utah Summer Games bring athletes, fireworks, live music, and thousands of people to Cedar City.

Learn more at [utahsummergames.org](https://utahsummergames.org)

## Utah Shakespeare Festival

**June - October** this Tony Award winning theater experience performs seven plays in one grand outdoor theater and two indoor theaters. Learn more at [bard.org](https://bard.org)

## American Crossroads Theatre

**Every July** the American Crossroads Theatre brings Broadway comedies and musicals to the west. Learn more at

[americancrossroadstheatre.org](https://americancrossroadstheatre.org)

## Cedar Breaks Wildflower Festival

**Every July** the meadows, marshes, and trails in Cedar Breaks become a spectacular display of vibrant wildflowers.

Learn more at [nps.gov/cebr](https://nps.gov/cebr)

## Cedar Livestock & Heritage Festival

**The last weekend of October** the streets of Cedar City get a little wild and wooly as we kick off the Livestock and Heritage Festival with a truly unique event. The annual Sheep Parade is a favorite for locals and visitors! Celebrate with a rodeo, tractor pull, and sheep parade. Learn more at [cedarlivestockfest.com](https://cedarlivestockfest.com)

## July Jamboree Car Show

**Every second Saturday in July** the community gathers for classic cars, great food, vendors, and live music.

Learn more at [julyjamboree.com](https://julyjamboree.com)

## Cedar City ½ Marathon

**On the 1<sup>st</sup> Saturday of September** Cedar Canyon becomes a scenic raceway for the Cedar City ½ Marathon as the road closes to traffic and participants run through the incredible scenery around Cedar City.

Learn more at [cedarcityut.gov](https://cedarcityut.gov)

## Utah Wine Festival

**Every Labor Day weekend** the Utah Wine Festival celebrates the incredible wineries and vineyards throughout the state with tastings and farm dinners. Learn more at

[utahwinefest.com](https://utahwinefest.com)

## SUU Forever Red

**The Second Friday in September** kicks off SUU's Homecoming week in style with live music, food, games, and more on the Upper Quad. Learn more at [suu.edu](https://suu.edu)

## SUU Homecoming Week

**The last weekend of September** is spent celebrating Southern Utah University as the T-Birds gear up for the homecoming game and celebrate with a parade. Learn more at [suu.edu](http://suu.edu)

## Iron Mission Days

**In the second weekend of November** celebrate Cedar City's birthday with a day of hands-on activities and living history demonstrations at Frontier Homestead State Park. Learn more at [\(435\) 586-9290](tel:4355869290)

## Holiday Tree Jubilee

**Every Thanksgiving Weekend** businesses and individuals donate beautifully decorated trees to display in the Heritage Center Theatre. With a visit from Santa himself, there's fun for the whole family! Learn more at [@holidaytreejubilee](https://www.instagram.com/holidaytreejubilee)

## Lights & Holidays at the Homestead

**The first week of December** embrace the holidays with a visit to the Frontier Homestead State Park for their annual holiday celebration. Walk the grounds and historic buildings as they twinkle with lights and holiday activities/events. Learn more at [\(435\) 586-9290](tel:4355869290)



## Downtown Lighting Ceremony

### Saturday of Thanksgiving Weekend

Cedar City's Main Street is transformed with lights and window displays. Welcome Santa via helicopter with a musical program, fireworks, and fun! Learn more at [cedarcityut.gov](http://cedarcityut.gov)

## Lights at the Beverley

**Throughout the month of December** the grounds of the Beverley Center are transformed with twinkling lights and holiday displays while festive tunes ring softly in the air.

 Cedar Livestock & Heritage Festival

Find more information  
and other events at  
[visitcedarcity.com/events](http://visitcedarcity.com/events)



# Dining & Drinks in Cedar City

## Locally Owned Restaurants



**All American Diner**  
501 South Main Street  
(435) 867-4211

**Amber Kay's**  
1327 South Interstate Drive  
(435) 590-0118

\* **The Bistro** (Courtyard Marriott)  
1294 South Interstate Drive  
(435) 867-7300

\* **Bowman's Cowboy Kitchen**  
3052 North Iron Springs Road  
(435) 708-0140

**Brad's Food Hut**  
546 North Main Street  
(435) 586-6358

\* **Cedar Bowling Center**  
421 East Hwy 91  
(435) 586-1383

\* **DC Pub & Grill**  
650 South Main Street  
(435) 708-0432

**Mega Loaf Sourdough**  
1075 West 200 North  
(435) 557-0715

\* **Second East**  
686 East Canyon Ranch Drive  
(435) 708-0233

**The French Spot Bistro**  
18 South Main Street  
(435) 886-8587

**Great Harvest Bread Co.**  
126 North Main Street Ste #3  
(435) 865-6848

**Hermie's Drive In**  
294 North Main Street  
(435) 865-0612

**Kalama's Island Style**  
1760 North Main Street Ste 101  
(435) 708-0237

\* **Lighthouse Seafood & Grill**  
1180 Sage Drive, Ste F  
(435) 233-2330

**Lin's Deli and Bakery**  
150 North Main Street  
(435) 586-3346

**Market Grill**  
2290 West Hwy 56  
(435) 586-9325

\* **The RoadHouse BBQ**  
3308 North Bulldog Rd  
(435) 592-3345  
(Thur - Sat)

**Silver Silo Bakery**  
777 South Cross Hollow Drive  
(435) 701-7667

\* **The Pub Spirits + Craft Kitchen**  
86 West University Blvd  
(435) 867-1400

\* **Milt's Stage Stop**  
3560 East Hwy 14 (5 miles)  
(435) 586-9344

**Northfield Cafe** (Cedar City Hospital)  
1303 North Main Street  
(435) 856-5471

**Northside Grill**  
1944 North Main Street  
(435) 586-4042

**Park Place Eatery**  
23 West University Blvd  
(435) 359-2868

\* **Pork Belly's Eatery**  
565 South Main Street  
(435) 586-5285

\* **Rusty's Ranch House**  
2275 East Hwy 14 (3 miles)  
(435) 586-3839

**Tony's Bistro**  
755 South Main Street Ste #6  
(435) 708-1360

**Vittles Cafe**  
155 North Main Street  
(435) 708-1567

## Italian/Mediterranean

**Bruno's Italian**  
1571 West 200 North  
(435) 263-0633  
\*Rally Stop Chevron

\* **Chef Alfredo's**  
2313 West 400 North Ste #1  
(435) 586-2693

**The Hub Pizza & More**  
2002 North Main Street  
(435) 263-0120

**Pizza Factory** (The Original)  
131 South Main Street  
(435) 586-3900

**The Pizza Cart**  
1190 South Sage Drive, Ste B  
(435) 590-8062

**Craig's Pizza** (\*Rally Stop Shell)  
1075 West 200 North  
(435) 233-2097

\* **Centro Woodfired Pizzeria**  
50 West University Blvd  
(435) 867-8988



Find more restaurants  
and must visit spots at  
[visitcedarcity.com](http://visitcedarcity.com)



\*Beer, wine, or liquor license



*Offering fresh Italian cuisine inspired by Chef Alfredo & Gerardo*



#### **CATERING FOR EVERY OCCASION**

We provide easy and reliable catering options to make your event stress-free and delicious. Get in touch with us today to customize your catering order!



**2313 West Highway 56 • Cedar City**

**435-586-2693 • [www.chefalfredos.com](http://www.chefalfredos.com)**

**OPEN FOR LUNCH & DINNER**

**Monday-Friday 11 am-9pm**

**Saturday 12pm-9pm • Sunday 2 pm-8pm**

**Appetizers • Salads • Sandwiches • Pasta • Seafood • Chicken  
Veal • Steak • Desserts • Children's Menu • *Also in St. George***

## Mexican/South American

### Alfredo's A Mexican Food

1970 North Main Street  
(435) 865-5949

### Brody's Mexican Food

166 South Sage Drive  
(435) 531-8773

### Rita's Taco Shop

1098 West 200 North  
(435) 586-9788

### \* Cafe Sabor

1327 South Interstate Drive  
(435) 674-5151

### \* Lupita's Mexican Food

2052 West Cross Hollow Road  
(435) 867-0945

### Tacos El Jefe

755 South Main Street  
(435) 865-6747

### Frijoles & Frescas Grilled Tacos

1555 West Regency Road  
(435) 708-0355

### Las Flores Family Mexican Restaurant

126 North Main Street  
(435) 586-7181

### \* Puerto Vallarta Jalisco

1075 West 200 North  
(435) 263-0633

### \* Don Miguel's

1453 South Main Street  
(435) 586-6855



## Asian/East Indian

### Asian Bistro

1380 South Providence Cntr Drive  
(435) 263-0500

### Bombay Cafe

64 North Main Street  
(435) 586-1823

### JJ's Asian Market

1180 South Sage Drive  
(435) 867-8207

### Bunnisa's Thai Cuisine & Pho

5 North Main Street  
(435) 233-2400

### \* Erawan Thai Cuisine

1190 South Sage Drive, Ste D  
(435) 267-0391

### \* Ninja Steakhouse & Sushi Bar

1180 South Sage Drive Ste A  
(435) 867-5577

### Hong Kong Buffet

84 North Main Street  
(435) 865-8986

### Sushi Burrito

1233 Sage Drive, Ste A  
(435) 586-0909

### Namaste America Indian Cuisine

2701 North Main Street  
(435) 523-9920

### Mandarin

241 North Main Street  
(435) 708-1435

### Sweet Basil Thai Cuisine

1322 South Providence Cntr Drive  
(435) 865-5937

### Sushi\* (Smith's)

633 South Main Street

## Coffee/Specialty Drinks

### 21 Eleven Coffee

2111 North Main Street  
(435) 233-2026

### Slurps Up

710 West 200 North  
(435) 704-6113

### Java June's

1121 North Main Street  
(435) 651-8515

### The Big Sipper (Enoch)

4206 Triple Deuce Circle  
(435) 233-7505

### So'Ono Boba

5 North Main Street  
(435) 590-4636

### Lizzie & Lola's Espresso & More

1575 West 200 North  
(435) 651-8515

### The Grind Coffeehouse

19 North Main Street  
(435) 867-5333

### Tea Tok

93 South Main Street  
(435) 263-0817

### Perks! Espresso & Smoothies

750 South Main Street  
(435) 572-4011

### Bullochs Soda Fountain & Candy

1575 West 200 North  
(435) 651-8515

### Tea & Brown

655 West 200 North  
(435) 708-0375

### Soda Nerd

133 West Harding Ave  
(435) 327-1881

### Mixrz Soda Shop

975 West 200 North  
(435) 632-9057

### Bristlecone Company

67 West University Blvd  
(435) 708-0000



\*Beer, wine, or liquor license

# Milt's STAGE STOP

Steaks • Seafood  
Salad Bar • Prime Rib



Open daily at 5 p.m.

3560 Highway 14  
Cedar City, Utah 84721

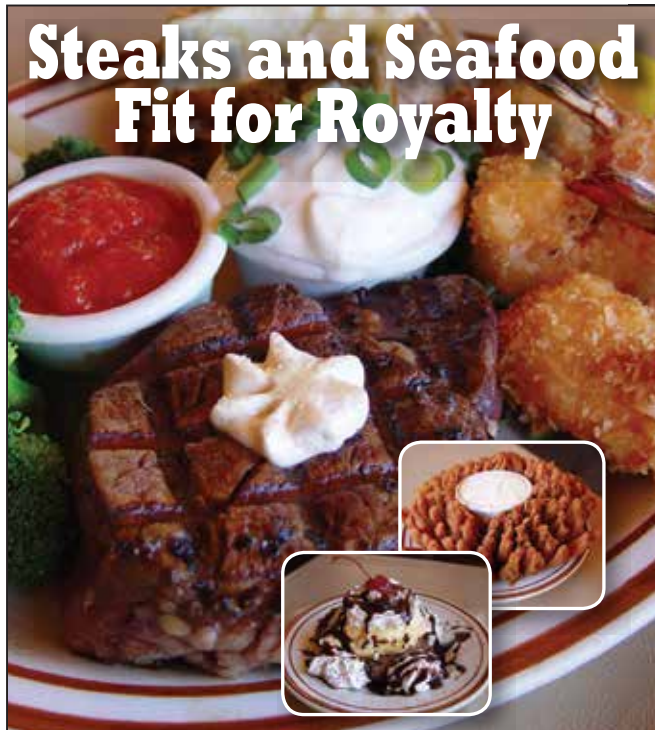
5 miles up Cedar Canyon (U-14)

[miltstagesstop.com](http://miltstagesstop.com)

Reservations — 435-586-9344



## Steaks and Seafood Fit for Royalty



Two miles up Cedar  
Canyon on Highway 14

Monday thru Saturday  
5 — 10 p.m.  
Utah Liquor Outlet

435-586-3839

[rustysranchhouse.com](http://rustysranchhouse.com)  
Cedar City, Utah



## Bars & Wineries

\* **Blackbird Bar**  
90 West Hoover Ave  
(435) 867-5990

\* **Warehouse Bar & Kitchen**  
432 North 100 West  
(435) 867-8988

\* **Puerto Vallarta Jalisco**  
1571 West 200 North  
(435) 263-0633

\* **I/G Winery**  
59 West University Blvd  
(435) 867-9463



## Specialty / Dessert

**Crumbl Cookies**  
1233 Sage Drive  
(435) 383-2400

**Candy Factory**  
5 North Main Street  
(435) 586-6699

**Second East Sweet Street**  
686 East Canyon Ranch  
(435) 708-0233

**DoughnutsVille**  
943 South Main Street  
(435) 979-5555

**Dippers**  
18 North 100 West  
(435) 263-7845

**Sub Zero Ice Cream**  
1390 South Providence Center Drive  
(435) 572-7888

**Ganache-d Gourmet Brownies**  
33 North Main Street  
(435) 275-7230

**Pie Crumbs**  
117 North Main Street  
(435) 233-7505

**Sunny's Bakery**  
5 North Main Street  
(435) 704-7041

\*Beer, wine, or liquor license

For a full list of dining options, including familiar chains and new restaurants, please check VisitCedarCity.com

**CENTRO**  
WOODFIRED PIZZERIA

2012 AWARD WINNER

DAILY 11AM

**435-867-8123**  
50 WEST UNIVERSITY BLVD. • HISTORIC DOWNTOWN

**THE GRIND**  
SERVIN' FORMATION COFFEE AND GOOD TIMES COFFEEHOUSE

ESPRESSO  
LATTES  
CAPPUCCINO  
MOCHAS  
FRAPPES  
SMOOTHIES

SMOOTHIES  
SANDWICHES  
SALADS  
PASTRIES  
WAFFLES  
... AND MORE!

GLUTEN FREE SELECTIONS

Free **WiFi** Zone

19 N. Main | Cedar City  
In Historic Downtown  
Mon-Sat 7AM-7PM • Sun 9AM-3PM  
**435-867-5333**

VISA  
MasterCard  
Discover

# ACTIVE ADULT COMMUNITY *Luxury* RANCH HOMES

*Low-Maintenance Living • Private Courtyards • Lock & Leave Lifestyle*



*Single-Level Living*  
**NO STEPS,  
NO MOWING,  
NO SHOVELLING!**



A new destination for living well every day in Iron County. The Courtyards at Shurtz Canyon is a new community designed for low-maintenance living. Your luxury ranch home will feature a private courtyard with lawn maintenance and snow shovelling included. You'll be close to I-15 and minutes from all the shopping, dining and entertainment in Cedar City. It's time to live well every day.

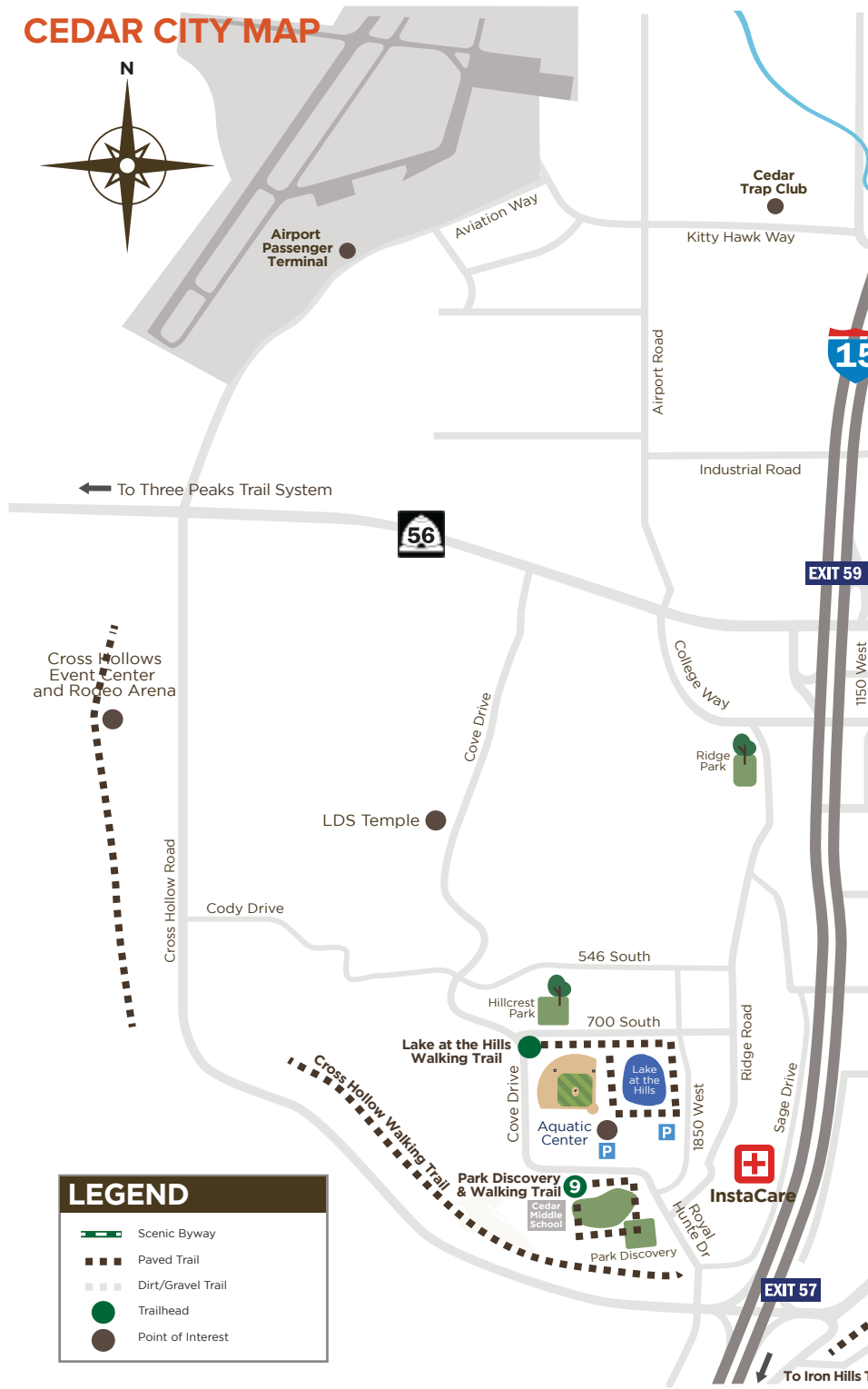
COURTYARDS AT  
*Shurtz Canyon*  
an  **EP CON**® Community  
*You Deserve This!*

**(435) 383-9050** [ShurtzCanyon.com](http://ShurtzCanyon.com)



Price, selections and availability subject to change at any time. Please visit our Sales Center for details.

# CEDAR CITY MAP



**LEGEND**

Scenic Byway

Paved Trail

Dirt/Gravel Trail

Trailhead

Point of Interest



# CEDAR CITY MAP





START YOUR ADVENTURE IN

# Brian Head

A laid-back village where people and nature happily coexist, Brian Head is the highest town in Utah which means that summers are cool and winters are blanketed in snow.

Surrounded by red rock scenery, Brian Head is the place to be in any season. We have skiing, snowboarding, snowmobile tours, and cross-country skiing in winter. When summer hits, the lift-serviced mountain biking, hiking trails, and fishing, are always worth a visit. And in fall, the leaves and scenery around Brian Head are stunning.

**Elevation:** 9,771 feet

**Population:** ~ 150







# Brian Head Town

A laid-back village where people and nature happily coexist and the winters are perfectly packed with powder, and summers are pleasant and cool.

Learn more about the area demographics and things to do.



## About Brian Head Town

- 9,800 feet in elevation (2.98 km)
- They have a fantastic 4th of July celebration!
- The fall colors in and around Brian Head are some of the best in southern Utah from late September to mid-October.
- Home to Brian Head Resort, the highest base elevation resort in Utah.
- The summer mountain bike park at Brian Head Resort is known as the "Downhill of the Gods"
- On the doorstep of Cedar Breaks National Monument.
- A population of under 200, the small-town vibes are authentic.

### Local Favorite • Bristlecone Pond

Bristlecone Pond is a fun place in town for the family to hang out, catch some fish, or play in the water or on the playground. Don't miss a photo op with Brian the Bear! This large metal statue with his open storybook are a must.



## Shops, Rentals & Restaurants

Brian Head might be small, but the few restaurants and shops we have are always worth a visit!

Find local spots to eat and places to shop at the **Brian Head Mall**, with places like **Pizano's Pizza**, the **Brian Head General Store**, **Mountain Peak Cafe**, and more. Grab rentals at **Georg's Ski Shop** and **Brianhead Sports** or **Brian Head Resort** as you start the day. Find souvenirs, treats, and local advice at **Apple Annie's**.

Full list of shops & restaurants available here.



## Hit the Trails: Hiking & Mountain Biking

If you're chasing scenic trails and downhill thrills, Brian Head is the place to be for outdoor recreation.

**Hiking:** From the paved **Brian Head Town Trail** to the unique views and trees on the **Twisted Forest Trail**, you can find a mix of easy afternoon hikes or full day adventures in Brian Head.

**Biking:** The lift-serviced trails of the Brian Head Resort mountain bike park are just the tip of the iceberg in Brian Head! The center of trails leading from Brian Head Peak to nearby towns of Panguitch and Parowan, it's a great starting point. Catch a shuttle to the top for unique backcountry views, or hop on the summer chairlift.



Ready to find  
a new trail?

## Visit Brian Head Resort

**Summertime:** Play on the lift-serviced mountain bike haven away from the summer heat at 10,000 feet! Or enjoy summer events and resort activities like tubing and the mini zip line.

**June - October** [brianhead.com](https://brianhead.com)


**Wintertime:** Champagne powder and expertly groomed runs, with a stunning backdrop of iconic southern Utah red rock, Brian Head is the place to be for winter recreation.

**November - March** [brianhead.com](https://brianhead.com)



Get lift tickets &  
find more info



 Jay Dash

## Brian Head Peak

At 11,000 feet elevation (3.4 km), it's true that on a clear day you can see forever – well at least into Arizona and Nevada. The remains of a shelter built by the Civilian Conservation Corps mark the elevation. A short trail loops the peak area offering unparalleled views.

Open June - October via gravel road.  
Good for most vehicles.

Keep an eye out for curious wildlife like Pika and Marmots at the top!

# Summer at Brian Head Resort



Beat the heat at 10,000 feet (3 km) with stunning views, fast-track trails, and endless adventure at Brian Head Resort with a summer visit!

Entertain your inner adrenaline junkie with a mini zip-line, chairlift rides, disc golf, mountain biking, and more with a summer visit to Brian Head Resort.

## Mountain Biking

The mountain bike season is short but sweet and generally begins mid-June and goes through mid-October. The Brian Head Resort chairlift service provides access to more than a dozen incredible trails featuring ups, downs, jumps, bank turns, and freestyle elements. They don't call it the "Downhill of the Gods" for nothing!

## Activities & Events

The weekends are busy with events, live music, and adventure activities. Beyond just mountain biking you can enjoy scenic lift rides, hiking adventures, mini zip-lines, avalanche tubing, bungee trampolines, disc golf, and more.

### Plan Ahead for your visit by



- Reserving lift tickets ahead of time to save time and skip the ticket office line.
- Gearing up for fun out on the mountain with rentals and gear from a local shop.
- Check their event calendar to see what's happening during your visit!
- Remember to pack water.



Get lift tickets &  
find more info



# Winter at Brian Head Resort



With over 360+ inches of famous Utah powder every year with Utah's highest base elevation, and a backdrop of southern Utah red rock and national parks, it's no wonder Brian Head is a local favorite!

Brian Head Resort is home to two mountains, Giant Steps and Navajo Mountain. With 650 skiable acres, 8 chairlifts (including 2 high-speed quads), 71 runs, there's something for skiers/snowboarders of all skill levels.

Surface lifts provide easy access to the top of the hill. The resort also offers night skiing at the Blackfoot Lift on Friday and Saturdays, and the Training Ground Terrain Park, consisting of over 20 features for all skill levels, on Giant Steps Mountain too.


**Address: 329 UT Hwy 143**

## Plan Ahead for your visit by



- Reserving lift tickets ahead of time to ensure the best rates.
- Getting expert guidance for all levels and ages by reserving a lesson ahead of time.
  - Gear up for fun out on the mountain with rentals and gear from a local shop.
  - Leaving time for family fun with snow tubing on Giant Steps mountain!
- Use the town shuttle to get to the base lodges and leave your car at the hotel.



 Mike Saemisch | Brian Head Resort



 Jay Dash



Get lift tickets &  
find more info

# Area Gear & Guides

There's no one who knows the area and all the cool things to see and do like the locals do! Book a tour or rentals with one of our local guides and outfitters, and get some trail recommendations while you're there.

## Prime Adventure Outfitters

468 North Hwy 143, Brian Head  
[utahatvrentals.com](http://utahatvrentals.com)  
(435) 677-9022  
ATV/OHV Rentals


## Brian Head Resort

329 South Hwy 143, Brian Head  
[brianhead.com](http://brianhead.com)  
(435) 677-2035  
Ski & snowboard rentals, private lessons, gear, mountain bike rentals (summer).

## Brianhead Sports

269 South Village Way, Brian Head  
[brianheadsportsut.com](http://brianheadsportsut.com)  
(435) 677-2014  
Ski, snowboard, cross-country ski, gear



 Alex Santiago



Find more  
information  
online here

## Georg's Ski Shop & Lodge

612 South Hwy 143, Brian Head  
[georgsskishop.com](http://georgsskishop.com)  
(435) 677-2013

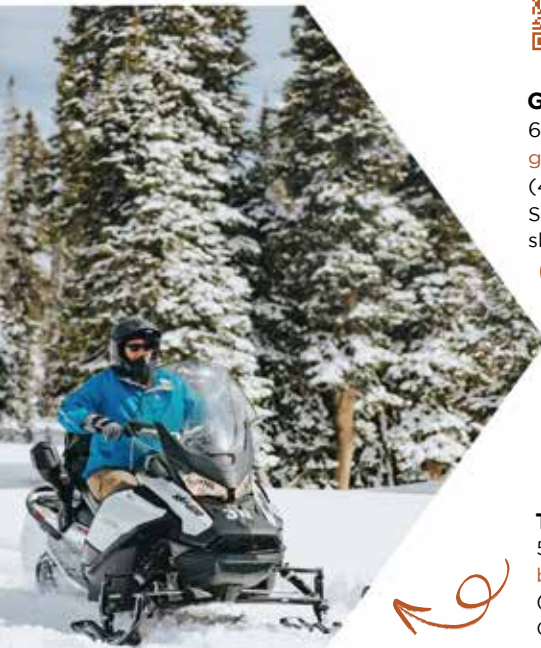
Ski and snowboard, clothing, cross-country ski, snowshoes, mountain bikes, and shuttle.



### Shuttle Service: Georg's Ski Shop

Shuttle service from Brian Head Town to the top of Brian Head Peak for the Bunker Creek, Dark Hollow, and Blow Hard trail heads.

2-rider minimum for shuttle service.  
Reserve by phone at (435) 677-2013



## Thunder Mountain Motorsports

539 North Hwy 143, Brian Head  
[brianheadthunder.com](http://brianheadthunder.com)  
(435) 677-2288  
Guided snowmobile tours





## Brian Head Events

### Brian Head Resort JR Rail Jam

**President's Day Weekend** join skiing enthusiasts for tricks, stunts, jumps, and more on the mountain!

Learn more at [brianhead.com](http://brianhead.com)

### Brian Head Spring Carnival

**Early April** take to the slopes with other ski enthusiasts and guests for live music, card board sled races, and more.

Learn more at [brianhead.com](http://brianhead.com)

### Brian Head Art Festival

**First weekend in July** join the town of Brian Head for beautiful weather and custom art at an outdoor art festival during the holiday weekend.

Learn more at [brianheadartfest.com](http://brianheadartfest.com)

### Brian Head Resort Festival of Flavors

**First weekend in August** gather on the patio at Giant Steps Lodge for live music, scenic chairlift rides and mountain biking, great food, and drinks. Several Utah breweries visit for this event to share their new flavors.

Learn more at [brianhead.com](http://brianhead.com)

### Brian Head Resort Oktoberfest

**In September** enjoy drinks, incredible food and live music on the lawn at Giant Steps for this favorite local event. Mountain biking and resort activities will be open, as a last hurrah for the resort's summer operations.

Learn more at [brianhead.com](http://brianhead.com)

### Brian Head New Year's Eve Bash

**New Year's Eve** join the town of Brian Head and Brian Head Resort to ring in the new year with a torchlight parade, drinks, food, and fireworks display. This is one event you won't want to miss!

Learn more at [brianhead.com](http://brianhead.com)

Find more information  
and other events at  
[visitcedarcity.com/events](http://visitcedarcity.com/events)



Mike Saemisch



# Places To Play

Parks, Recreation Areas, Entertainment & more.

## Local Parks & Trails



### Bristlecone Pond & Park

- With a playground, pavillion, places to fish and kayak, benches, a paved walking trail, and a large public art sculpture of Brian The Bear, it's a great place to relax.

### Brian Head Town Trail

- Open year-round, this paved 2 mile trail can be accessed at multiple points in town. The trail follows the highway through town for a great view of the surroundings.

### Manzanita Trail | Sandstone Rd.

- Accessible from early summer through fall, this moderate 2.5 mile trail follows the hillside above Brian Head town for beautiful views of the surrounding town and forests.



## Brian Head Peak

Brian Head Peak is located on the highest point of the Dixie National Forest at 11,312 feet (3.35 km) in elevation. The Peak is accessible by most vehicles via a gravel road.

### Mountain Biking & Hiking Trails

This is a great spot to take in incredible views, stargaze, or hit the backcountry trails in Brian Head. There are several backcountry trails that start on the mountain at Brian Head Peak. A local shuttle service for these trails is available through Georg's Ski Shop with prior reservation.

To set-up shuttle service ahead of time contact Georg's Ski Shop at (435) 677-2013 or [georgsskishop.com](http://georgsskishop.com)



## OHV & ATV Trails Explore Dixie National Forest

There are miles and miles of OHV Trails surrounding Brian Head and so much to see in the backcountry!

Find trails in the area here



Need rentals? Check out Prime Adventure Outfitters to learn more!



# Dining & Drinks in Brian Head

## Locally Owned Restaurants



### \* **Double Black Diamond**

(Cedar Breaks Lodge)  
223 Hunter Ridge  
(435) 677-3000  
(Dinner Only)

### \* **Giant Steps Eatery** (Giant Steps Lodge)

329 South Hwy 143  
(435) 677-2035  
(Hours vary seasonally)

### \* **Last Chair Grill & Brews** (Giant Steps Lodge)

223 Hunter Ridge  
(435) 677-3000  
(Hours vary seasonally)

### \* **Lift Bar & Patio** (Brian Head Lodge)

329 South Hwy 143  
(435) 677-2035  
(Hours vary seasonally)

### **Mountain Peak Coffee & Cafe**

259 South Village Way  
(435) 393-1140

### \* **Navajo Eatery** (Navajo Ski Lodge)

362 North Hwy 143  
(435) 677-2035  
\*winter only

### \* **Pizzanos Pizzeria**

259 South Village Way  
(435) 677-3341



### **Navajo Coffee & Deli** (Navajo Ski Lodge)

362 North Hwy 143  
(435) 677-2035  
\*winter only

### \* **Patio Brews & Brats** (Giant Steps Lodge)

259 South Village Way  
(435) 393-1140  
\*summer only

### **Rosales Mexican Food**

259 South Village Way  
(435) 677-9927

\*Beer, wine, or liquor license

## Groceries & More

### \* **Brian Head State Liquor Store**

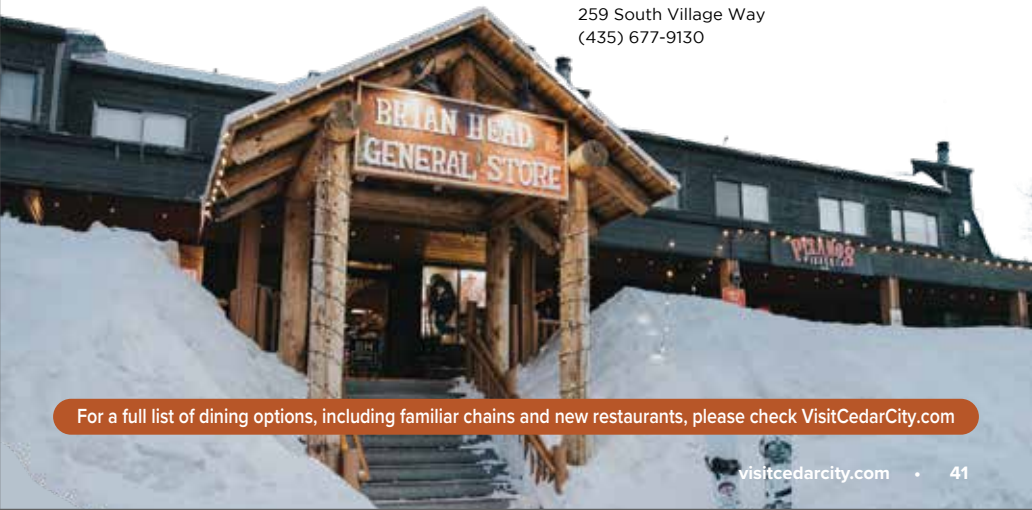
508 North Hwy 143  
(435) 677-2040  
\*Inside Apple Annie's

### \* **Apple Annie's Country Store**

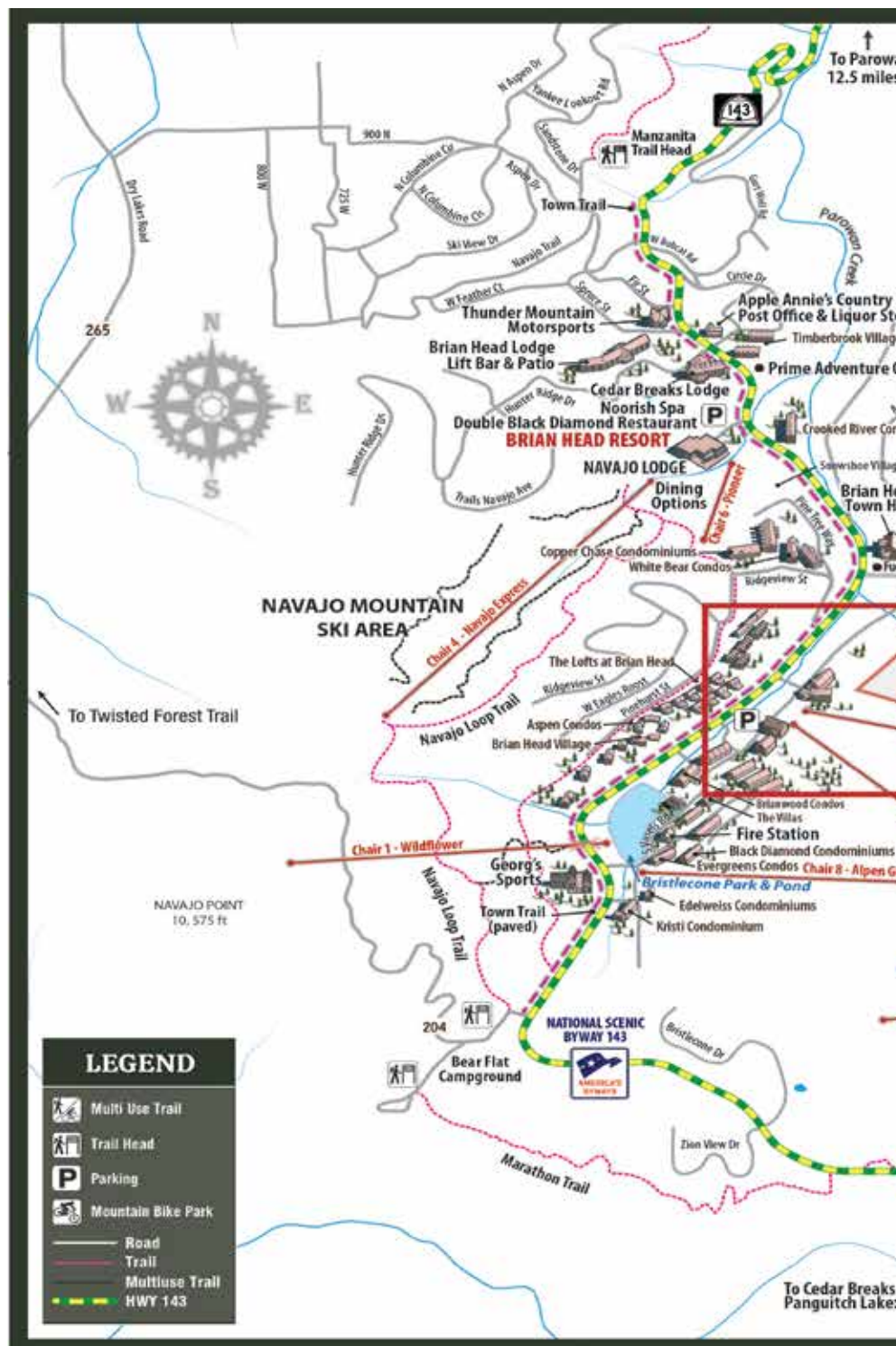
508 North Hwy 143  
(435) 677-2040

### \* **Brian Head General Store**

259 South Village Way  
(435) 677-9130



For a full list of dining options, including familiar chains and new restaurants, please check [VisitCedarCity.com](http://VisitCedarCity.com)



an & I-15:  
s

Store  
ore  
e Condos

Outfitters

Condos

the Rd

head  
all

Southview Condos

Alpine Condos

Summit Condos

Timber Nest

Condominium

Mountain Lodge Dr

Den Trail

Forest Dr

Chair 3 - Blackfoot

Chair 7 - Giant Steps Express

low

Chair 7 - The Dunes

Chair 1 - Bluebird

Chair 2 - Giant Steps Express

Chair 3 - Blackfoot

Chair 7 - The Dunes

Chair 1 - Bluebird

Chair 2 - Giant Steps Express

Chair 3 - Blackfoot

Chair 7 - The Dunes

Chair 1 - Bluebird

Chair 2 - Giant Steps Express

Chair 3 - Blackfoot

Chair 7 - The Dunes

Chair 1 - Bluebird

Chair 2 - Giant Steps Express

Chair 3 - Blackfoot

Chair 7 - The Dunes

Chair 1 - Bluebird

Chair 2 - Giant Steps Express



# BRIAN HEAD

Elevation 10,152'



To Aspen  
Meadows

Highland Dr

To Bunker  
Creek &  
Dark Hollow

Sydney Peaks  
Trailhead

Mace's Run

Observation Area



Brian Head  
Peak Trail

BRIAN HEAD PEAK  
11,307 ft

Marathon Trail

FR 1457

Brian Head Peak Rd. (weather permitting, gravel)

1.0 mi,  
2.6 miles

Brian Head  
Peak: 3.0 mi

To Alpine Pond Trail





START YOUR ADVENTURE IN

# Parowan

Every corner of Parowan (southern Utah's "Mother Town") has a story to tell from their preserved pioneer homes to their quaint Main Street, and small-town charm.

As you explore Parowan you'll observe that folks hold tight to their roots of faith, family, and love of country and celebrate that whenever possible. From shopping at local businesses to dinner at their local farm, and joining the locals for a summer festival or the Iron County Fair, you're sure to feel welcome.

**Elevation:** 6,155 feet

**Population:** ~ 3,000





# Places To Play

Parks, Recreation Areas, Entertainment & More

## Local Parks & Trails

### Parowan Heritage Park

- A large public park with open green space, restrooms, a small water feature, and 6 bronze sculptures depicting the history of the area and important Parowan pioneers.

### Lions Park & Parowan Pool

- A wide-open park with plenty of green space, a playground, and a pavilion, Lions Park is also home to the Parowan City Pool. Learn more [parowan.gov](http://parowan.gov)

### Parowan Main Street Park

- A central space on Parowan's Main Street, this park is home to a playground and pavilion, green space, the Parowan City Library, and the historic Old Rock Church museum. Main Street Park is home to a lot of local events and weekly concerts in the summer.

## Trails & Recreation Areas

In the mouth of Parowan Canyon lies the Evil Water Mountain Bike Trail System and disc golf course.

The **Electric Avenue Trail** is a **1.5 mile loop** that follows Parowan Creek and passes the remnants of the first hydro power plant and hole three of the disc golf course.

The **Megawatt Trail** is a **1.5 mile loop** that circles a red hill and provides great views of the canyon.

**Parowan Canyon disc golf course** features 27 holes over two side by side courses. **South Course** is an easy family-friendly course, while the **North Course** is slightly more challenging with five pars over 300'.

### Valentine Peak Hiking Trail

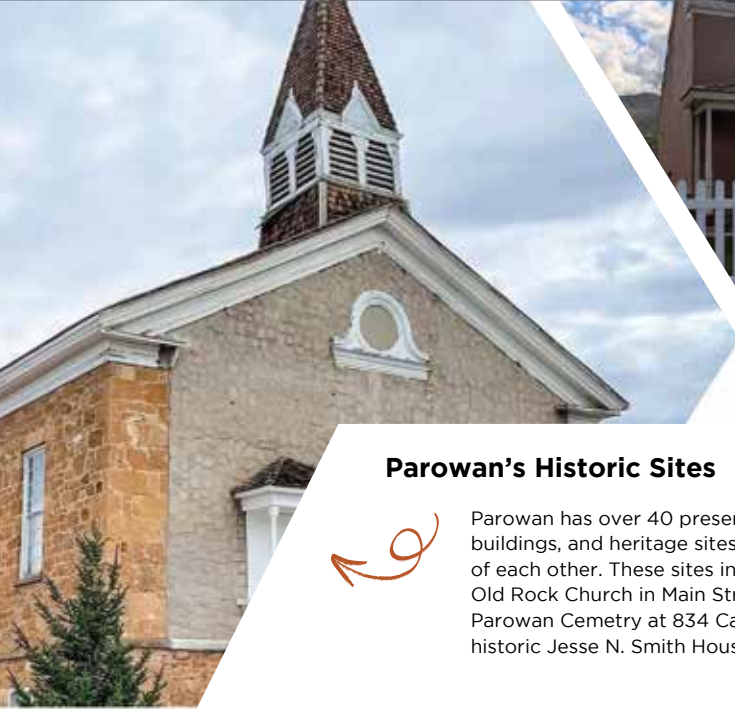
Ready for a climb? This **6.3 mile (round trip) trail** has gorgeous views of the surrounding valley but with a serious climb!

\*2,000 ft elevation gain.

## Recreation Areas & Local Favorites

There are some beautiful views in Parowan Canyon, including the scenery, trails, and recreation areas on Yankee Meadow Road. A winding, narrow, mountain road (paved) the fall colors along this route are beautiful. The day-use spots at **5 Mile Picnic Area** are surrounded by red rock views, and the fishing at **Yankee Meadow Reservoir** is a must beneath the towering cliffs of the Sidney Peaks.





Old Rock Church &  
Historic Jesse N. Smith home

## Parowan's Historic Sites



Parowan has over 40 preserved historic homes, buildings, and heritage sites all within an easy walk of each other. These sites include the historic Old Rock Church in Main Street Park, the historic Parowan Cemetery at 834 Canyon Road, and the historic Jesse N. Smith House on 100 South.

## Parowan Farms & Businesses

Farm breakfasts, dinners, and events at **Sweet Pea Farm & Orchard** are always worth a visit! Browse the farm store, or join for a local event. [sweetpeafarmandorchard.com](http://sweetpeafarmandorchard.com)

For the best grass-fed locally raised beef around, **Dry Lakes Ranch Beef** on Main Street is the place to be. They offer a wide range of incredible hand-crafted products and incredible meats.



Find antiques, vintage clothing, books, collectibles, art, and more at **The Rusty Bucket** on Main Street. This series of shops can be found in a converted motel, now home to incredible finds.

Looking for a classic diner and some of the best cinnamon rolls in the west? The **Parowan Cafe** on Main Street is the place to go for a home-style meal and large cinnamon rolls covered in cream cheese frosting.

Grab an e-bike and explore! Rentals from **Gear Up Bike and Sports Shop** on 200 South are a great way to see the area and explore.



 Sweet Pea Farm & Orchard

## Local Favorite | Dinosaur Tracks



Two miles east of the Parowan Gap Petroglyphs site is a small collection of petrified dinosaur tracks. Cast in relief, these tracks offer a glimpse into the past.







# Parowan Events

## Iron County Fair

**Labor Day Weekend** join us in Parowan for a parade, carnival, car show, rodeo, and demolition derby all in one place. The Iron County Fair is always a great time!

Learn more at [ironcountyfair.net](http://ironcountyfair.net)

## Parowan City Half Marathon

**First Saturday in August** take a scenic run down Yankee Meadow Road and Parowan Canyon with this beautiful high-elevation half marathon. This race is a perfect trainer for a full marathon.

Learn more at [parowanhalf.com](http://parowanhalf.com)

## Parowan Scarecrow Festival

During the **month of October** Main Street in Parowan comes alive with all manner of characters for the annual Parowan Scarecrow Festival. Drive Main Street to see the variety of scarecrows designed by locals, organizations and businesses.

## Parowan Fall Fest and Car Show

On the **second weekend of October**, spend the day in Historic Downtown Parowan and enjoy a day filled with music, vendors, games, and classic cars.

Learn more at [parowan.org/events](http://parowan.org/events)

## Christmas in the Country

**Thanksgiving Weekend** enjoy a holiday bazaar, the official lighting ceremony, and a special appearance from Santa Claus in a two day celebration to start the holidays.

Learn more at [parowan.org/events](http://parowan.org/events)

## Parowan Winter Wonderland

During the **month of December** join the town of Parowan for a spectacular light display in the Parowan Main Street Park. The lights are on from dusk to 10 pm.



# Dining & Drinks in Parowan

## Locally Owned Restaurants & More

### Dairy Freeze

204 North Main Street  
(435) 477-3553

### DeDe's Farmhouse Cafe

197 West 200 South  
(435) 263-0063

### Dry Lakes Ranch Beef (Butcher Shop)

73 North Main Street  
(435) 559-1561

\*Local grass-fed beef and premium cuts.

### High Voltage BBQ

580 North Main Street  
(435) 704-1589

### Jersey's Corner

30 North Main Street  
(435) 393-1215

### La Villa Fine Mexican Restaurant

13 South Main Street  
(435) 477-1541

### Parowan Café

33 North Main Street  
(435) 477-3593

### Southern Country Bakery (Chevron Station)

200 South Main Street  
(435) 477-0196

\*Beer, wine, or liquor license

### Nick's Smokehouse & Cafe

197 West 200 South  
(435) 572-5914

### \* Parowan State Liquor Store

60 East Center Street  
(435) 477-8802

### \* Pizza Barn

595 West 200 South  
(435) 477-8240

### Pacos Family Diner

625 West 200 South  
(435) 531-0328

### Sabor Latino Cafe & Pupuseria

88 North Main Street  
(435) 708-0215

### Sweet Pea Farm & Orchard

136 South 600 West  
(435) 691-9476

\*Farm-fresh produce, baked goods, and farm dinner/breakfast events.



For a full list of dining options, including familiar chains and new restaurants, please check [VisitCedarCity.com](http://VisitCedarCity.com)



### Best Cinnamon Rolls in the West?

With a few local spots that bake incredible treats, the best cinnamon rolls in the West can be found in Parowan! Find a fruit-infused favorite at Southern County Kitchen, a farm-fresh cinnamon roll at Sweet Pea Farm & Orchard, or a cream-cheese icing classic at the Parowan Café.



## Parowan Gap Petroglyphs

Wind, water, and sand carved out this natural passageway that was once used as a major thoroughfare by ancient peoples. The different cultures are evident by the hundreds of petroglyphs carved into the walls of the Parowan Gap.

With over 90 panels and 1,500 figures, the Gap is believed to be one of the most concentrated collections of petroglyphs in the West; and one of the most accessible! As there is no need to hike to see these glyphs.

**Getting There:** From Parowan Main Street, travel west on 400 North for 10.5 miles. From Cedar City, drive 13 miles north on Hwy 130, then east on Parowan Gap Road for 2.5 miles.





# Bee KIND

## Recreate Responsibly

Be Kind to the people, places, and wildlife you visit by practicing responsible recreation and supporting local businesses.



#visitcedarcity

VISIT  
**Cedar City**  
BRIAN HEAD





To Parowan Gap  
Petroglyphs &  
Dinosaur Tracks  
(10.5 miles)

- State Bank of Southern Utah
- Dry Lakes Ranch Beef
- Parowan Yoga
- Bey's Floral & Gifts
- Parowan Cafe
- Aladdin Theater

- Sabor Latino Cafe & Pizzeria
- The Rusty Bucket Antique Mall
- High Country Real Estate
- Jersey's Corner
- Parowan Drug & Gift
- Equity Real Estate

Library Square Park

- LDS Ward 1st, 2nd & 5th Wards
- LDS Stake Center
- LDS Ward 3rd & 4th Ward
- Old Rock Church Museum

- Parowan Littlemoon Trading Visitor Center
- Parowan Liquor Agency
- Old Crow Basics
- Shirtzilla Vs Hatsquatch
- The Sunflower Magic Shop & Theater
- La Villa Fine Food Mexican Restaurant

# PAR

## LEGEND



Trailhead



Fresh Cinnamon Rolls



Parking



Fuel/Convenience Store

National Scenic Byway 143

Old Spanish National Historic Trail

Hiking Trail

Painted Hills RV Resort

The Valor Hotel

Ace Hardware

Utah's Patchwork Parkway

National Scenic Byway



On The Run Fuel

NATIONAL SCENIC  
BYWAY 143



CS Real Estate Group

Grace Christian Church

Gear Up Bike & Sports Shop

Mountain View Lodge & Pecos Family Diner

Sweet Pea Farm & Orchard

Parowan Market

Pizza Barn

Family Time Vacation Rentals

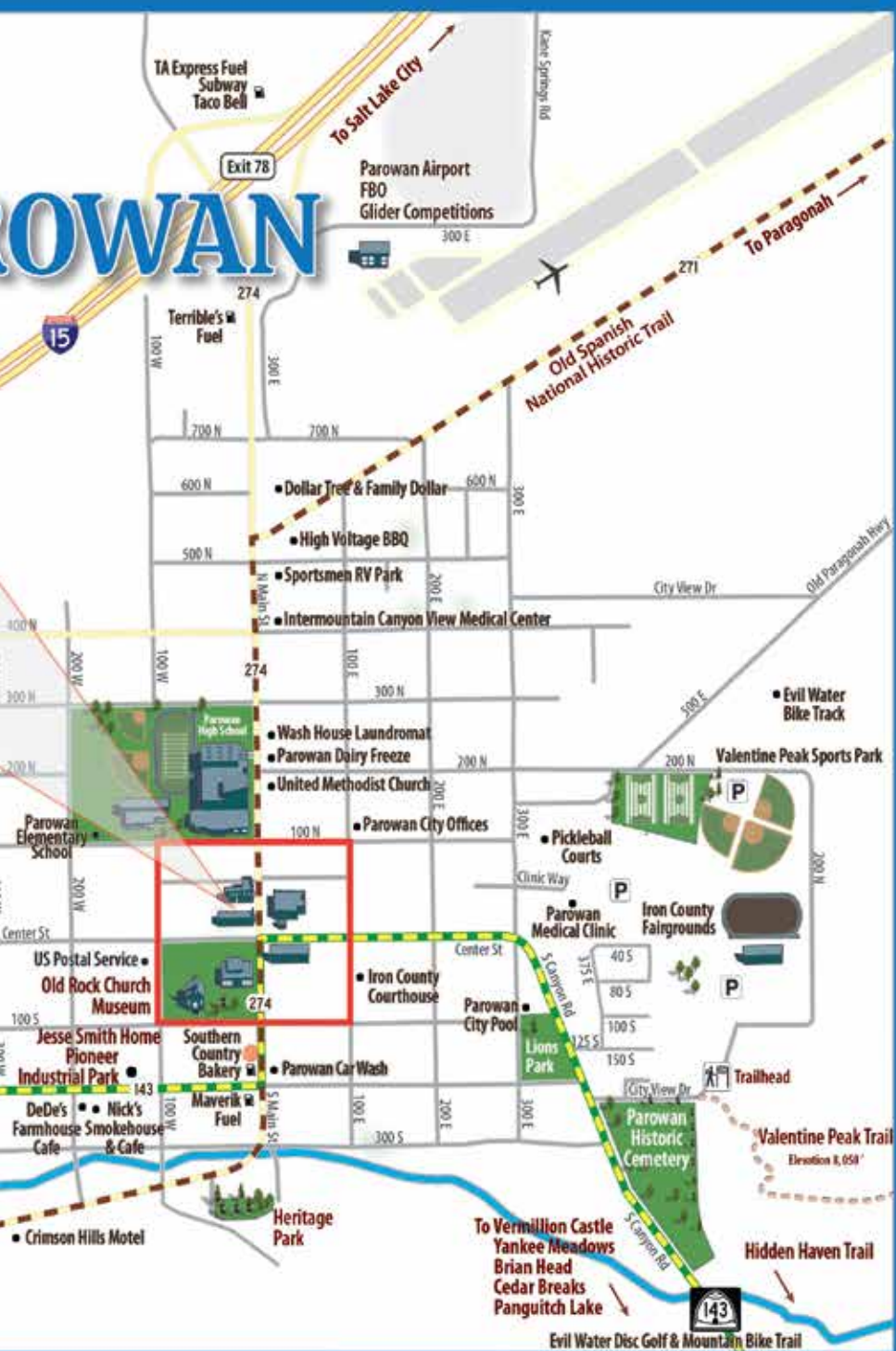
Parowan Dental

Cedar Rose Estate

Old Spanish  
National Historic Trail



# OWAN







## START YOUR ADVENTURE IN **Kanarraville, Enoch, Beryl, & More**

Surrounded by some incredible landscapes, recreation opportunities, and must-do adventures, there's more to see with a visit to some of our neighboring communities!

Play disc golf and enjoy indoor ice skating and hockey in Enoch. Hike the iconic Kanarra Falls trail (with a permit) or stay overnight in a geodesic dome in Kanarraville. Or get a taste of adventure and an "otherworldly" stay in Beryl with a visit to Outpost X.





# Things to Know & Places To Play

## Enoch City

Enoch is the second largest city in Iron County, located just slightly north of Cedar City. A widespread rural community, they thrive with agriculture!

### KJ's Ice Barn

- Indoor ice skating and recreational facility in Enoch, Utah, KJ's Ice Barn has a passion for ice sports and their community. Learn more about their story, prices, and free skate hours at [kjsicebarn.org](http://kjsicebarn.org)

### Enoch Disc Golf & Parks

- With nine parks throughout the city of Enoch, this disc golf course will take you all over town for a fun twist on the classic sport! There are a few baskets at each park, with more info available at [cityofenoch.org](http://cityofenoch.org)



## Kanarraville Town

A picture-perfect small town surrounded by stunning red rock scenery and sweeping valley views, Kanarraville is a quaint paradise that's home to some incredible hiking trails.

The **Spring Creek Trail** is a **moderate 4-mile trail** that follows an old jeep trail through meadows into a narrow red rock canyon.

The **Kanarra Falls Trail** is well known for its iconic red rock slot canyon views and hidden waterfall. A **moderate 5-mile out-and-back trail**, Kanarra Falls is mostly hiking through water. Permits are required and available at [kanarrafalls.com](http://kanarrafalls.com)



Find permits and more info here



## Outpost X | Beryl, UT

An immersive and otherworldly glamping experience makes its home in the southern Utah desert with Outpost X. Two-person sand cruisers are the perfect way to explore the playa; and the uniquely designed units and a spa merge the feel of a film set with a lodge, providing a truly unique experience or opportunity to disconnect. Get away at [outpost-x.com](http://outpost-x.com)








## Getaway Itineraries

Planning the perfect getaway takes time, so a guideline always helps! With so much to see and do in Cedar City, Parowan, and Brian Head, these travel itinerary ideas are a great start.





START YOUR ADVENTURE IN OUR NEARBY

## National Parks & Forests

Once known as the Gateway to the Parks, Cedar City is located almost perfectly in between Zion National Park and Bryce Canyon National Park with a little over an hour drive to either park. Along with some beautiful National Forests and public lands surrounding our communities.

Find places to play and plan your visit to our neighboring national parks and forests.







# Cedar Breaks National Monument

**Entrance fees apply: \$25 per vehicle. Valid for 7 days.**

Home to curious wildlife and Bristlecone pines that have been hanging around since the last millennium, time seems to stand still at Cedar Breaks. At night, the red of the rocks and sunset fade to black and the sky fills with luminous stars. Designated as an International Dark Sky Park, the monument is an ideal location for incredible stargazing.



Visitor Center Open every day, mid June - October from 8 am to 6 pm.

Contact: (435) 986-7120 | [nps.gov/cebr](https://nps.gov/cebr)

## Plan Ahead for your visit by

- Pack extra layers! At 10,000 feet in elevation, temperatures are a little cooler, even in summer.
- Plan your visit for July or August to catch beautiful wildflowers along the trails.
- From early to mid October the fall colors in Cedar Breaks are beautiful!
- Catch a guided Star Party on weekends for incredible views.
- Keep in mind that Hwy 148 through the monument is **CLOSED** in winter. Plan ahead! (November - June)



Mike Saemisch



Find more information  
and upcoming events



## Cedar Breaks Overlooks & Trails

Cedar Breaks has four scenic overlooks and three hiking trails that offer unique views and different landscapes.

### Scenic Overlooks

The **Point Supreme Overlook** is home to the new Visitor Center, park programming like Star Parties, and the park gift shop. The **Sunset Overlook** offers a short walk to incredible red rock views and is a great place to catch the sunset. The **Chessman Overlook** has a different angle on the iconic breaks and connects with the Alpine Pond Trail. In winter, the **North Overlook** is the only overlook open year-round and is the starting point for weekend guided snowshoe hikes.

### Hiking Trails

The **3.5 mile South Rim Trail** starts at the Point Supreme Overlook and follows the rim of Cedar Breaks to a stand of ancient Bristlecone Pines. Following the paved **2 mile Sunset Trail** will lead hikers through beautiful meadows, past incredible views of the breaks, and to the aptly named Sunset Overlook. A picture-perfect trail, **the Alpine Pond Trail is 2.2 miles** long and forms a figure-eight through forest and meadows with views of the amphitheater along the way.

### Point Supreme Campground

The Cedar Breaks campground is generally open from mid June through September. All sites are reservation only.

Reservations: [recreation.gov](https://www.recreation.gov)



## Winter in Cedar Breaks

In winter, scenic Hwy 148 through Cedar Breaks is **CLOSED** and becomes a groomed trail for snowmobiles, cross-country skiing, and snowshoeing.

Guided snowmobile tours and rentals are available in nearby Brian Head and Cedar City.

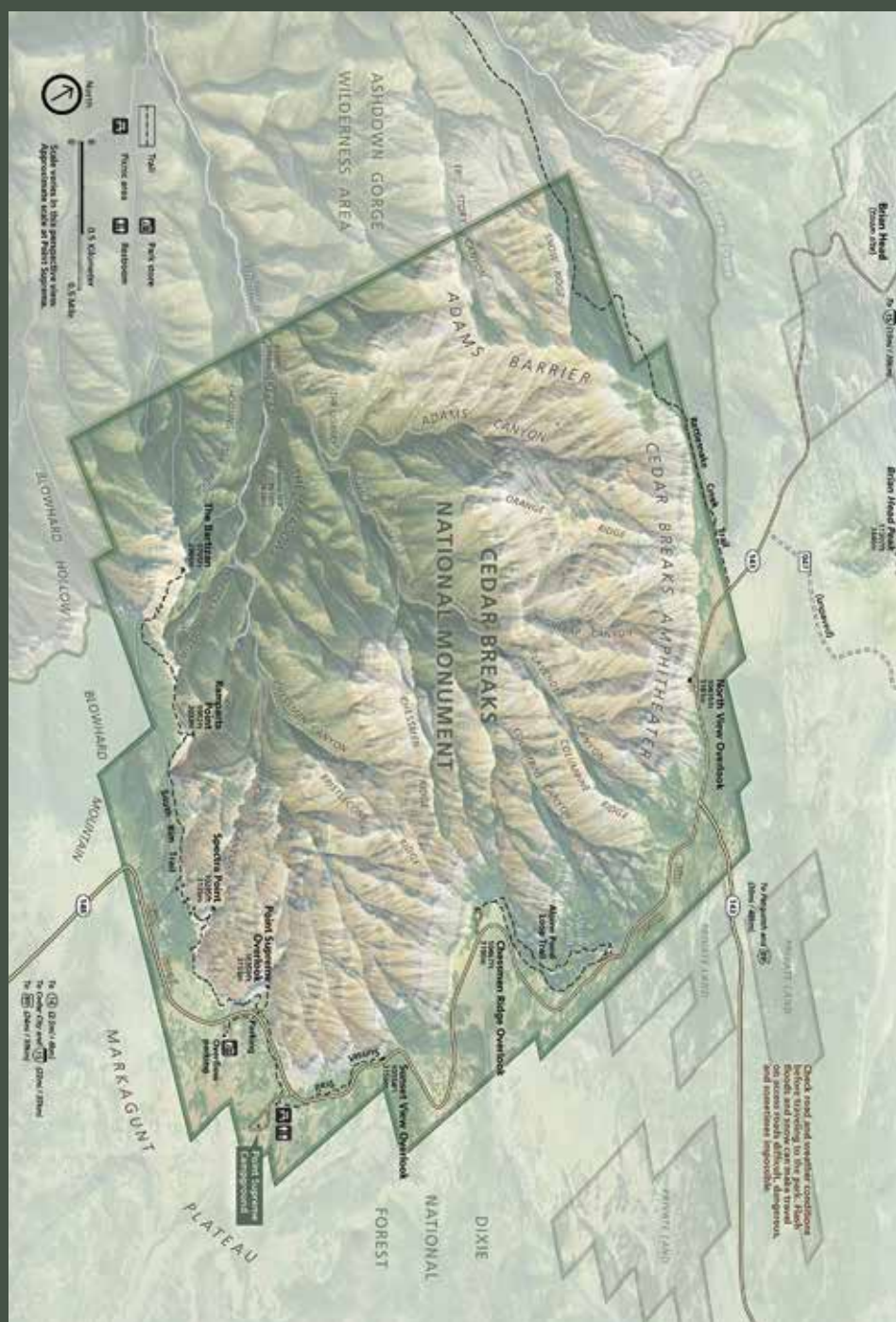


Winter Star Parties: Guided dark sky tours are available at the North Overlook most weekends through winter. Check their schedule ahead of time at [nps.gov/cebr/](https://nps.gov/cebr/) for availability.



Local Tip: The road (Hwy 148) typically re-opens Memorial Day Weekend

# Cedar Breaks National Monument





# Zion National Park

**Entrance fees apply: \$35 per vehicle. Valid for 7 days. (Also accepted at Kolob Canyons)**

Zion offers many trails that range from “leg stretchers” to extensive backcountry treks. New scenery and incredible views wait around every turn, immerse yourself in the diverse ecosystem of the park by hiking the trails, joining ranger led activities, and enjoying a scenic drive through the Zion Mount Carmel Tunnel or a ride on the shuttle.



Visitor Center open year round from 8 am to 5 pm with extended hours April - October.  
Contact: (435) 772-3256 | [nps.gov/zion](https://nps.gov/zion)

## Plan Ahead for your visit by



- Apply for a permit if you want to hike the chain portion of Angel's Landing. ([recreation.gov](https://recreation.gov))
- Check the schedule for the FREE canyon shuttle, required to access the main canyon & popular trails most of the year. (Shuttle operates March - November + holidays)
- Plan ahead for peak season (**April - October**) for longer lines & shuttle wait times.
- Keep alternate routes in mind if traveling in a large scale vehicle as they won't be allowed through the Zion Mount Carmel Tunnel.

**(Starting in 2026)**

\*RVs, buses... (bicycles & pedestrians)



Find trails, shuttle schedule, and more.





# Kolob Canyons (Zion National Park)

**Entrance fees apply: \$35 per vehicle. Valid for 7 days.**

(Includes entrance into the Zion Main Canyon)

The north side of Zion National Park, Kolob Canyons, is home to towering cliffs of vermilion sandstone, hiking trails, and a beautiful scenic drive. One of the few national parks that can be experienced from the comfort of your vehicle or on the trail, Kolob is a great option for a full-day adventure or quick scenic drive.



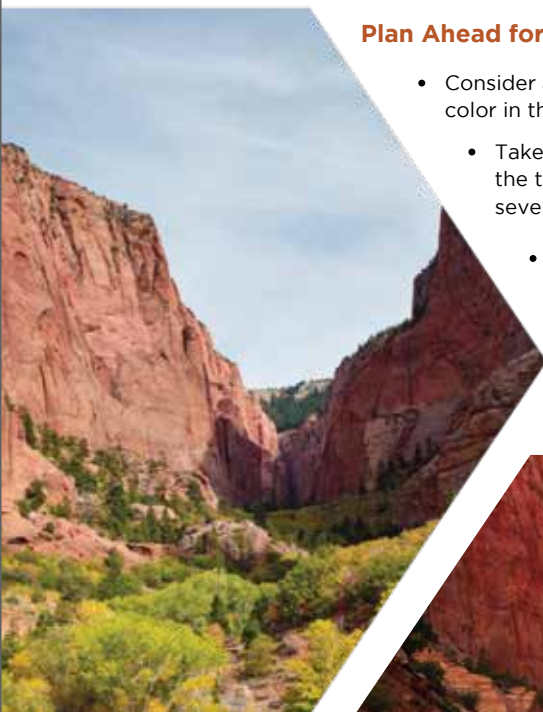
Visitor Center open year round from 8 am to 4:30 pm. Extended hours in summer.

Contact: (435) 586-9548 | [nps.gov/zion](https://nps.gov/zion)

## Plan Ahead for your visit by



- Consider a visit in October to find beautiful fall color in the valleys and along the trails of Kolob.
- Take the 12 mile round-trip scenic drive to the top, and on the way back stop at several scenic viewpoints along the way.
- The **Timber Creek Trail** at the **Canyon Overlook Picnic Area** is only 1 mile round trip and has incredible views.
- The light in the afternoons and near twilight are some of the best times to photograph the landscapes.



Find trails, current conditions, and more.



## Kolob Canyons Scenic Drive & Trails

Kolob Canyons has a 12-mile round trip scenic drive that leads to three hiking trails, several scenic viewpoints, and incredible views along the way.

### Scenic Overlooks

The main scenic overlooks in Kolob Canyons (with a full parking lot and restrooms available) are the **Kolob Canyons Viewpoint** at the top of the canyon and the pullout and parking area below the **Lee Pass Trailhead parking area** in the valley. There are several more small viewpoints along the way that are perfect for a quick stop and pictures.



### Hiking Trails

The **1 mile Timber Creek Overlook** trail is a family-friendly, easy hike with incredible views of the Kolob “finger canyons” and the valleys below.

The **Middle Fork of Taylor Creek trail** is a moderately strenuous **5 mile trail** that follows the creek along the valley floor to a scenic double arch alcove and two historic cabins.

A great day hike can be found on the strenuous **14.4 mile Kolob Arch Trail** as you hike to one of the world’s largest free-standing arches.

### Zion Wilderness Area

As part of the Zion Wilderness, Kolob Canyons does not have overnight camping facilities. Visitors can request a permit for backcountry camping at the Kolob Canyons Visitor Center.

**Trails in the Zion Wilderness have group size limits with a maximum of 12 people.**




Learn More

## Dark Skies in Kolob Canyons

Removed from the lights of neighboring areas like Cedar City and Kanarrville, Kolob Canyons is a great spot for stargazing! Take the scenic drive to the Kolob Canyons Viewpoint for incredible night sky views.

While visiting at night, be mindful of the space around you and respect park rules and regulations at all hours. Stay on marked trails and paved overlooks/parking areas.



 Benji Thorne







# Bryce Canyon National Park


**Entrance fees apply: \$35 per vehicle. Valid for 7 days.**

Bryce Canyon National Park's intricate spires and formations, known as hoodoos, and the sweeping views from trails are hard to beat. Explore the park on 50 miles of hiking and nature trails, or enjoy the scenic drive to Inspiration Point and other scenic viewpoints on your way back through the canyon.



Visitor Center open year round from 8 am to 4:30 pm with extended summer hours.

Contact: (435) 843-5322 | [nps.gov/brca](https://nps.gov/brca)



Red Arch Road Bridge

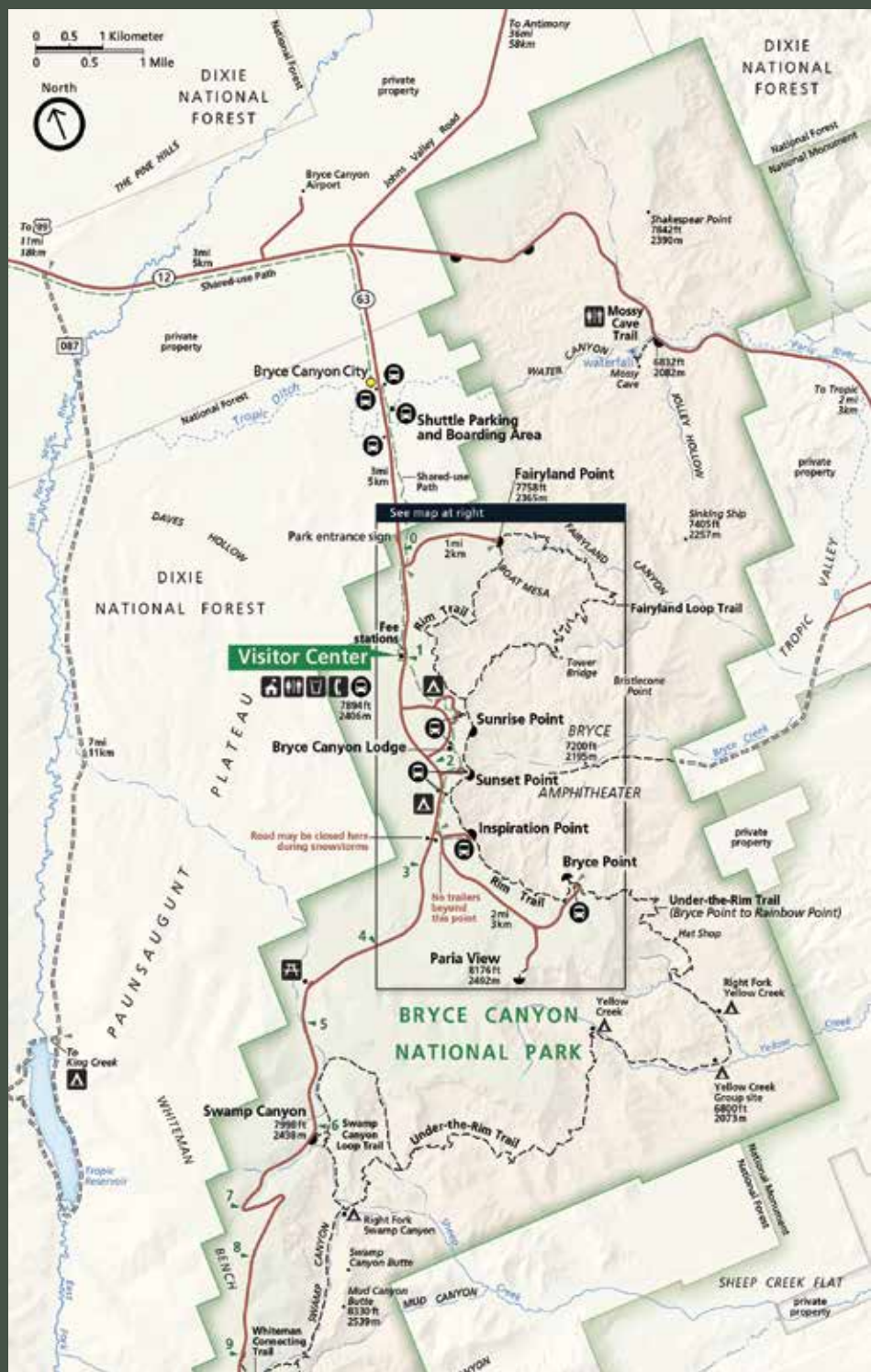
## Plan Ahead for your visit by

- Schedule time for some must-do trails like the trail between Sunrise & Sunset point or the iconic Navajo Loop Trail.
- Take the scenic drive to Rainbow Point and take in all 13 viewpoints on your way back.
- Learn more about the ranger-led night programs, including telescope viewing, constellation tours, and full moon hikes.
- For a unique visit and incredible views, consider a winter getaway! With snow on the red rock hoodoos it's a beautiful sight.



Find trails, current conditions, and more.











## Dixie National Forest & Other Public Lands

The Dixie National Forest occupies almost two million acres and stretches about 170 miles across southern Utah, making it Utah's largest national forest. Elevations range from 2,800 feet to 11,300 feet, meaning you can easily ski in the morning and mountain bike in the afternoon within the same forest!

This area supports a variety of recreation opportunities, including camping, kayaking, fishing, hiking, horseback riding, hunting, swimming, cross-country skiing, snowshoeing, and more. The forest is also home to areas for motorized recreation like OHV riding, boating, and snowmobiling in the winter.

Local Tip: There are some **beautiful** fall color views in the forest in September and October!



Fall Color Report








# Places to Play

Navajo Lake Loop Trail

 Monique Beeley

## Recreation Trails: Hiking, Biking, and OHV Trails

### Cascade Falls Trail


**Easy/Moderate | 1 mile | Summer - Fall | Out & Back**

- Spectacular views of Zion National Park and the surrounding plateau, ending at cascading falls from an underground lava tube.

*From the Duck Creek Visitor Center follow the signs approx 3 miles to the trailhead.*

### Navajo Lake Loop Trail

**Moderate | 10 miles | Summer - Fall | Loop**

- This trail loops around the beautiful Navajo Lake and is used for hiking, camping, and mountain biking. 

*Trailhead starts off Navajo Lake Rd.*

### Twisted Forest Trail

**Moderate | 1 mile | Summer - Fall | Out & Back**

- Featuring Bristlecone Pines and views of Cedar Breaks, this is a high elevation hike with a sheer drop-off at the end. *Trailhead is located on Summit Mountain Road.*


### Bristlecone Pine Trail

**Easy | 1 mile | Summer - Fall | Out & Back**

- Enjoy views of Zion National Park from an observation deck as you mingle among a grove of Bristlecone Pines. *Trailhead starts at mile marker 17 on SR 14.*

### Aspen Mirror Trail

**Easy | 1 mile | Summer - Fall | Out & Back**

- Short but scenic trail ends at Aspen Mirror Lake and is a great family hike with spectacular color in fall.   
*Trailhead starts at the end of Forest Service Road 057 near Duck Creek.*

## Happy Trails & Happy Tails : Pet Friendly Recreation

Many of our trails in the are are pet friendly, please remember B.A.R.K principles while hiking with pets.



- Bag your pet's waste
- Always use a leash
- Respect wildlife
- Know where you can go

High Mountain Overlook, Brian Head

Aspen Mirror Trail

## OHV Trails in Dixie National Forest

There are hundreds of miles of designated trails in the mountain areas of Dixie National Forest. The Markagunt OHV system is made up of roads and trails that travel through mixed conifer forests and wide-open meadows. These trails range from the area surrounding Navajo Lake to Brian Head town, with a wide range of scenery along the way.

Find area  
OHV Trails





Navajo lake

## Fishing Areas & Water Recreation

Dixie National Forest has several lakes, streams, and reservoirs that are perfect areas for a fishing getaway or day on the water.

Fishing licenses and reports are available at [wildlife.utah.gov](http://wildlife.utah.gov)

**Navajo Lake:** A beautiful high elevation lake formed by an ancient lava flow, this is a great spot for fishing, boating, swimming, and camping.

**Panguitch Lake:** A popular local fishing spot with incredible surrounding scenery, the word “Panguitch” comes from the Paiute word which means “big fish”. This is also a popular spot for boating, camping, and hiking.

**Yankee Meadows Reservoir:** Hidden away along an incredibly scenic drive, Yankee Meadows offers outstanding beauty and recreation. There are also hiking trails, campsites, and OHV trails surrounding the reservoir.



Don't skip Kid's Pond at Wood Ranch, kids 12 and under fish free with a licensed adult at this favorite local spot.

## Winter Recreation in Dixie National Forest

A beautiful recreation area in winter, Dixie National Forest is open to all kinds of winter recreation, ranging from motorized options like snowmobiles to non-motorized activities like cross-country skiing and snowshoeing.

**Snowmobiling:** The Cedar Mountain Snowmobile complex has over 160 miles of pristine trails and wide open play areas. Trailheads are located at Cedar Breaks, Brian Head, Navajo Lake, and Duck Creek Village. Snowmobile rentals are available in Brian Head and Duck Creek Village.

For **cross-country skiing** and **snowshoeing** the Deer Hollow Recreation Area is the place to be. There are 37 km of groomed cross-country ski trails, and more than 2.5 km of snowshoe and fat bike trails on the east side.



## Camping in Dixie National Forest

Southern Utah has many camping opportunities. High mountain camping is generally open June through September. Public campgrounds include Cedar Breaks National Monument, Cedar Canyon, Duck Creek, Navajo Lake, and Panguitch Lake.

Contact Dixie National Forest to learn more at (435) 865-3700 or make a reservation at [recreation.gov](http://recreation.gov)



Kolob Canyons Scenic Drive

# Scenic Byways and Backways



It's all about the journey, thankfully our scenic highways also designated as byways give you all the elements you need for a memorable road trip. Connecting national parks, recreation areas, and towns, these routes are a destination in and of themselves.

## Patchwork Parkway National Scenic Byway

51 miles | approx. 1.5 hours | Hwy 143 from Parowan to Panguitch

Like the blocks of a quilt, the Patchwork Parkway passes through many diverse landscapes and geological wonders that together make for an amazing road trip.

*Steep grade, not recommended for buses or RV's.*

## Cedar Mountain/Markagunt Plateau Scenic Byway


40 miles | approx. 1 hour | Hwy 14 from Cedar City to Hwy 89

A thrilling drive that hugs the edge of the Makagunt Plateau as it reaches the 10,000 foot elevation of Dixie National Forest and the junction to Cedar Breaks. Considered one of the "Top 8 Unique Fall Destinations" by USA Today.

## Cedar Breaks National Monument Scenic Byway

6 miles | approx. 30 minutes | Hwy 148 from Hwy 14 to Hwy 143

A short but sweet drive through this natural wonder with breathtaking overlooks and hiking trails to get you out of the car. *The road is closed from mid-November to late May.*

 Mike Saemich



## Kolob Canyons Road

6 miles | approx. 1 hour | Exit 40 off I-15, 18 miles south of Cedar City.

One of the few national parks that can be experienced from the comfort of your own vehicle, the scenic drive is only 12 miles round trip with several overlooks and hiking trails.


## Kolob Reservoir Backway

45 miles | approx. 90 minutes | Off Hwy 14 to Hwy 9

This dirt road quickly climbs above Cedar City to Kolob Reservoir before descending into the red and white backcountry of Zion National Park.

*Road is closed November to late May.*

The Byways and Backways are spectacular at just about any time of the year, but they really show off in fall! Check [visitcedarcity.com](http://visitcedarcity.com) beginning in September for an up-to-date Fall Color Report to plan your visit.



Yankee Meadow Road





**VISIT**

# Parowan

**WORLD FAMOUS CINNAMON ROLLS**

**OLD ROCK CHURCH**

**PAROWAN GAP PETROGLYPHS**

**DINOSAUR TRACKS**

**BRIAN HEAD RESORT**

**CEAR BREAKS NATIONAL MONUMENT**

**BRYCE CANYON NATIONAL PARK**

**KOLOB CANYONS**

**ZION NATIONAL PARK**

**DISCOVER ADVENTURE**

**JUST OFF I-15 EXIT 75 OR 78**



## START YOUR ADVENTURE WITH Southern Utah Dark Skies

Looking for incredible night sky views?

Less than a century ago, people across the world could gaze at the breathtaking beauty above. Now, light pollution obscures the night sky in 50% of North America.

Places like Cedar Breaks, designated Dark Sky Parks, are sanctuaries for stunning dark skies and stargazers.

Find more information



# Dark Sky Views & Tips

With beautiful dark sky views throughout the state and Cedar City's rural placement, we have some of the best stargazing views around!

## Cedar Breaks National Monument

A beautiful red rock amphitheater with hoodoos and sweeping canyons during the day, the views at Cedar Breaks stun during the day, and at night.

- Cedar Breaks became an International Dark Sky Park in March of 2017
- Dark skies at Cedar Breaks can be enjoyed at scenic overlooks and the Point Supreme Campground.
- Telescopes are available at the Point Supreme Overlook on weekends during the ranger-guided Star Party events.



Find a Star Party to add to your visit.

## Ashcroft Observatory, Cedar City

Stargaze without leaving Cedar City with a guided experience at Ashcroft Observatory.

- Free Admission | Open every Monday night
  - Weather permitting
- Located at 745 South Hillcrest Dr, Cedar City



Check their FB page for updates and weather conditions.

## Three Peaks Recreation Area, Cedar City

Play, bike, camp, and climb with sweeping views on the rolling hills of Three Peaks Recreation Area, just outside of Cedar City limits.

- Great option for year-round stargazing
- Rent a telescope at the Cedar City Visitor Center, or local library take a blanket, and relax beneath the stars.
- Campground reservations are available through [ironcounty.net](http://ironcounty.net) or [recreation.gov](http://recreation.gov)



Benji Thorne

## Kolob Canyons, North Zion National Park

The north side of Zion National Park, Kolob Canyons is a designated wilderness area home to stunning views, winding trails and a must-see scenic drive.

- Great option for year-round stargazing
- Take the scenic trails and enjoy a sunset hike before stargazing.
- National Park entrance fees and park passes apply.
- Overnight camping is NOT permitted.
  - Backcountry passes are required for overnight visits.



## Take a Star Chart With You

Be prepared with a seasonal constellation chart to help you navigate the skies in every season!



Benji Thorne



## ANIMAL BOARDING

### **Cedar City Pet Sitting & Boarding** (Dog)

4891 W 1000 S • Cedar City  
dandbspetsitting.com  
(435) 867-7347

### **Color Country**

**Animal Hospital** (Cat / Dog)  
390 N 4050 W • Cedar City  
colorcountryanimalhospital.com  
(435) 865-7264

### **Red Rover Retreat at the Hitch'n Post** (Cat / Dog)

4200 N Wagon Wheel Dr • Enoch  
redroverretreat.com  
(435) 586-7530

### **Animal Boarding Paw-To-Purrfect Pet Grooming & Pet Sitting**

(Cat / Dog)  
Cedar City • facebook.com/  
spoiledpawspetgroomer  
(435) 705-3112

### **Animal Boarding Southern Utah**

**Animal Hospital** (Cat / Dog)  
1203 N Main St • Cedar City  
southernutahvet.com  
(435) 586-6216

### **Cross Hollow Event Center / Diamond Z Arena** (Horse)

11 N Cross Hollows Rd • Cedar City  
(435) 590-3368

## CEDAR CITY REGIONAL AIRPORT

### **Cedar City Airport**

2560 W Aviation Way St,  
Cedar City • delta.com  
(435) 867-9408

## CAR RENTALS, TAXI, AIRPORT TRANSPORTATION

### **Brian Head Town Shuttle**

(November to April)  
A looping shuttle route  
around Brian Head  
visitbrianhead.org/Transportation  
(435) 677-2029

### **Brian Head Shuttle**

(Summer & Winter)  
General Transportation to and  
from Brian Head, Ski & Bike Shuttle  
brianheadshuttle.com  
(435) 590-1473

### **George's Ski Shop**

(Summer Only - Bike Shuttle)  
612 S Hwy 143, Brian Head  
georgsskishop.com  
(435) 677-2013

### **St George Shuttle**

stgshuttle.com • (435) 628-8320

### **Avis Car Rental**

2560 W Aviation Way, Ste 1,  
Cedar City • avis.com  
(435) 867-9898

### **Budget Car and Truck Rental**

2560 Aviation Way, Cedar City  
budget.com • (435) 867-9898

### **Enterprise Rent-A-Car**

2560 Aviation Way, Cedar City  
enterprise.com • (435) 865-1435

### **Enterprise Rent-A-Car**

987 N Main St, Ste 7, Cedar City  
enterprise.com • (435) 865-636

### **Vroom.Me Easy Car Rental**

2560 Aviation Way, Cedar City  
vroom.me • (435) 383-5322

### **Iron County Taxi**

509 W 200 N, Cedar City  
ironcountytaxi.com  
(435) 865-7076

### **Soul Taxi**

520 S Main St, Ste D, Cedar City  
facebook.com/soultaxicedarcity  
/services • (435) 267-4866

### **CATS** (City Bus)

10 N Main St, Cedar City  
cedarcity.org • (435) 865-4510

### **FlixBus**

109 S 800 W, Cedar City  
flixbus.com/bus/cedar-city-ut

### **Greyhound** (Bus)

1495 W 200 N, Cedar City  
greyhound.com

### **Salt Lake City Express**

saltlakeexpress.com  
(208) 656-8824

### **Utah Trailways Motorcoach**

utahtrailways.com  
(801) 466-5001

### **Red Rock Shuttle & Tours**

(Shuttle)  
redrockshuttle.com  
(435) 635-9104

### **Southwest Adventure Tours**

337 S Main St, Suite B20,  
Cedar City  
southwestadventuretours.com  
(800) 970-5864

### **Southern Utah Scenic Tours**

utahscenic tours.com  
(435) 656-1504

## ENTERTAINMENT

### **Brian Head Ice** (Winter Only)

259 S Village Way, Brian Head  
brianheadice.com  
(702) 994-4416

### **Brian Head Resort**

(Summer & Winter Activities)  
329 S Hwy 143, Brian Head  
brianhead.com • (435) 677-2035

### **Last Chair Grill and Brews**

(Live Music)  
329 S Hwy 143, Brian Head  
brianhead.com • (435) 677-2035

### **American Crossroads Theatre**

(Live Theatre)  
105 N 100 E, Cedar City  
americancrossroadstheatre.org  
(435) 267-0194

### **Bicentennial Park**

**Pickleball Courts**  
660 W 1045 N, Cedar City  
(435) 865-9223

### **Birdie's Golf Lounge**

(Indoor Golf)  
580 S Main St, Cedar City  
cedarcityut.birdiesgolfounge.com  
(435) 708-2923

### **Cedar Bowling Center**

421 E Hwy 91, Cedar City  
cedarbowlingcenter.com  
(435) 586-1383

### **Cedar City Aquatic Center**

2090 W Royal Hunte Dr, Cedar City  
cedarcityut.gov • (435) 865-9223

### **Cedar Fun Center**

(Arcade, Laser Tag, Mini Golf,  
Movie Theaters)  
170 E Fiddlers Canyon Rd,  
Cedar City • cedarfuncenter.com  
(435) 263-0200

### **D-BAT Cedar City**

(Batting Cages)  
336 N 3325 W, Cedar City  
dbatcedarcity.com  
(435) 586-5083

**DUP - Daughters of the  
Utah Pioneers** (Museum)  
(inside the Cedar City Visitor Center)  
581 N Main St, Cedar City  
(435) 586-5124

### **Frehner Museum of Natural History** (Museum)

162 S 300 W, Cedar City  
suu.edu/natsci/museum  
(435) 865-8547

### **Frontier Homestead State Park** (Museum)

635 N Main St, Cedar City  
stateparks.utah.gov/parks/  
frontier-homestead  
(435) 586-9290

### **FS Breakerz Arcade & Sports Cards**

491 S Main St, Cedar City  
(435) 263-0920

### **Home on the Desert Range**

(Live Music - Fridays Summer Only)  
97 W Center St, Cedar City  
(435) 705-4772

### **InterMountain Performing Arts Conservatory - IMPAC**

(Live Theatre)  
389 N 100 W, Ste 7, Cedar City  
im-pac.com • (435) 572-0072

### **JL Sorensen PE Building**

(Pool, Climbing Wall,  
Sports Facility)  
2-56 N 600 W, Cedar City  
suu.edu/rec • (435) 586-7833

### **Johnson Center for Community Arts & Education**

(Live Music - summer only)  
59 N 100 W, Cedar City  
johnsonartscenter.org  
(435) 592-2407

### **Lake at the Hills**

(Open thru Labor Day)  
2090 W Royal Hunte Dr, Cedar City  
cedarcityut.gov • (435) 865-9223

### **Megaplex Theatres**

(Movie Theaters)  
1040 Sage Way, Cedar City  
megaplextheatres.com/cedarstadium  
(435) 867-6236

### **Off The Cuff** (Comedy Improv)

913 S Main Street, Cedar City  
otccomedy.com

### **Smash Labs Cedar City**

(Rage Rooms, Paint Smash,  
Axe Throwing)  
151 S Main Street, Cedar City  
smashlabs.biz • (435) 359-2214

### **SUMA - Southern Utah Museum of Art**

13 S 300 W, Cedar City  
suu.edu/pva/suma  
(435) 586-5432

### **The Blackbird Bar**

(Live Music 21 +)  
90 W Hoover Ave, Cedar City  
blackbirdbarutah.com  
(435) 867-5990

### **Utah Shakespeare Festival**

(Live Theatre)  
195 W Center St, Cedar City  
bard.org • (435) 586-7878

### **Utah Spy Adventure**

124 S Main St #4090, Cedar City  
utahspyadventure.com  
(435) 572-4432

### **Warehouse Bar & Kitchen**

(Live Music 21 +)  
432 N 100 W, Cedar City  
warehousebarkitchen.com  
(435) 867-8988

### **KJs Ice Barn** (Ice Skating,

Batting Cages, Pickleball)  
2550 E Pinnacle Way, Enoch  
kjsicebarn.org • (435) 691-8015

### **Evil Water Bike Track**

(Valentine Peak Sports Complex)  
330 E 200 N, Parowan  
(435) 600-1597

### **Historic Aladdin Theater**

(Live Theatre)  
27 N Main St, Parowan  
(435) 477-8190

### **Parowan Pickleball Courts**

(May - October)  
330 E 200 N, Parowan  
(435) 477-3331

### **Parowan Pool** (Summer)

89 S 300 E, Parowan  
parowan.gov • (435) 477-8066

## **MEDICAL SERVICES**

### **Cedar City Hospital**

1303 N Main St, Cedar City  
intermountainhealthcare.org  
(435) 868-5000

### **Cedar City InstaCare**

962 Sage Dr, Cedar City  
intermountainhealthcare.org  
(435) 865-3440

### **Cedar Ridge Urgent Care**

445 E 3000 N #130, Cedar City  
cedarcityurgentcare.com  
(435) 586-8797

## **SPA**

### **Celestial Being by Noorish**

223 W Hunter Ridge Dr,  
Brian Head  
celestialbeing.love  
(435) 704-7861

### **Lucky9 Gift Shop & Spa**

900 S Main St, Cedar City  
tatianalaykam.com  
(435) 263-6868

### **Pure Hydration and Aesthetics**

1327 S Interstate Dr, Suite B,  
Cedar City  
purehydrationandaesthetics.com  
(435) 590-3471

### **Red Canyon Medical Spa**

166 W 1325 N, Cedar City  
redcanyonderm.com  
(435) 865-7515

### **Skinology Medical Spa**

655 W 200 N, Suite 100, Cedar City  
skinologymedicalspa.net  
(435) 263-0253

### **Stone Path Massage & Energy Center**

150 W University Blvd, Cedar City  
stonepathenergy.com  
(435) 267-2692

## **VISITOR CENTERS**

### **Brian Head Town Hall**

56 N Hwy 143, Brian Head  
brianheadtown.utah.gov  
(435) 677-2029

### **Parowan Visitor Center**

5 S Main St, Parowan  
parowan.gov • (435) 477-8190

### **Cedar City Visitor Center**

581 N Main St, Cedar City  
visitcedarcity.com • (435) 586-5124

## CEDAR CITY LODGING

### Abbey Inn & Suites

940 W 200 N • Cedar City  
abbeyinncedar.com  
(435) 586-9966 • (800) 325-5411  
📞 🚗

### America's Best Value Inn

333 N 1100 W • Cedar City  
sonesta.com • (435) 867-4700  
📞 🐾 🚗

### Backstage Suites

161 S 200 W • Cedar City  
backstage-suites.com  
(435) 590-5597

### Bard's Inn (B&B)

150 S 100 W • Cedar City  
thebardsinn.com • (435) 251-0308  
📞

### Best Western Plus Cedar City & RV Park

50 W 200 N • Cedar City  
bestwestern.com • (435) 586-1234  
📞

### Big Yellow Inn (B&B)

234 S 300 W • Cedar City  
bigyellowinn.com • (435) 586-0960  
📞

### Black Sheep Inn

161 S 540 E • Cedar City  
linktr.ee/blacksheepinnut

### Cedar Canyon Retreat & RV Park

3243 E Hwy UT-14 • Cedar City  
cedarcanyonretreat.com  
(435) 627-7371

### Cedar Lodge

479 S Main St • Cedar City  
cedarlodgeextendedstay.com  
(435) 268-1000 📞 🐾

### Cedar Valley Inn

281 S Main St • Cedar City  
bardmoorsuitesutah.com  
(435) 586-9916 🚗

### Comfort Inn & Suites

1288 S Main St • Cedar City  
choicehotels.com • (435) 233-7095  
📞 🐾 🚗

### Courtyard by Marriott

1294 S Interstate Dr • Cedar City  
marriott.com • (435) 867-7300  
📞 🚗

### Duncan Family Suites

(Summer Homes)  
555 S 300 W • Cedar City  
duncansuites.com  
(435) 586-3579

### Gramie's Place

1488 N 6900 W • Cedar City  
(928) 706-2348

### Hampton Inn

1145 S Bentley Blvd • Cedar City  
hilton.com/en/hampton  
(435) 586-5000 📞 🚗

### Hilltop Hideaway

Cedar City • airbnb.com/h/ziontrtrt  
(435) 590-5597

### Holiday Inn Express & Suites

1555 S Old Hwy 91 • Cedar City  
ihg.com • (435) 865-7799  
(888) 465-4329 📞 🐾 🚗

### Iron Springs Adventure Resort

3196 N Iron Springs Rd • Cedar City  
ironspringsutah.com  
(435) 708-0101

### Kordeluxe Row Luxury Suites & Studios

202 W 1325 N • Cedar City  
kordeluxe.com • (435) 263-0456  
📞

### LaQuinta Inn & Suites

1377 S Main St • Cedar City  
wyndhamhotels.com  
(435) 865-0005 📞 🐾 🚗

### Little Village Retreat

1305 S Old Hwy 91 • Kanarraville  
littlevillageretreat.com  
(435) 592-2683 📞

### Magnuson Hotel

190 S Main St • Cedar City  
magnusonhotels.com  
(435) 586-6566 📞 🐾

### Monarch Cottage

(June - August)  
149 S 100 W • Cedar City  
(818) 395-4747

### Motel 6

1620 W 200 N • Cedar City  
motel6.com • (435) 586-9200  
(800) 466-8356 📞 🐾

### Outpost X

8400 N 2400 E • Beryl Junction  
outpost-x.com

### Quality Inn

250 N 1100 W • Cedar City  
qualityinncedarcity.com  
(435) 586-2082 📞 🐾 🚗

### Ramada by Wyndham

1575 W 200 N • Cedar City  
wyndhamhotels.com  
(435) 267-0856 📞 🐾 🚗

### SpringHill Suites by Marriott

1477 S Old Hwy 91 • Cedar City  
marriott.com • (435) 586-1685  
(888) 287-9400 📞 🚗

### Super 8

145 N 1550 W • Cedar City  
wyndhamhotels.com/super-8  
(435) 586-8880 • (800) 800-8000  
📞 🐾

### Travelodge

2555 N Freeway Dr • Cedar City  
wyndhamhotels.com/travelodge  
(435) 586-7435 • (800) 578-7878  
📞 🐾

### Willow Glen RV Resort and B&B

3308 N Bulldog Rd • Enoch  
willowglenresort.com  
(435) 586-3275 📞 🐾

### Wingate by Wyndham

1204 S Main St • Cedar City  
wyndhamhotels.com/wingate  
(435) 867-8877 📞 🐾 🚗

## BRIAN HEAD LODGING

### Brian Head Lodge

314 Hunter Ridge Dr • Brian Head  
brianhead.com/lodging  
(435) 691-8682 📞 🐾 🚗

### Brian Head Condo Reservations

468 N Hwy - 143 • Brian Head  
brianheadcondoreervations.com  
(435) 677-2045 • (800) 722-4742

### Brian Head Mountain Vacation Home

574 W Hunter Ridge Dr  
Brian Head • vrbo.com/4301  
(702) 498-2623 🐾

### Cedar Breaks Lodge at Hilton Vacation Club

223 Hunter Ridge Dr • Brian Head  
hilton.com • (435) 677-3000  
📞 🚗

### Family Time Vacation Rentals

215 S 600 W • Parowan  
familytimevacationrentals.com  
(435) 465-2281 • (877) 632-7007  
📞 🐾 🚗

### George's Ski Shop & Lodge

612 S Hwy 143 • Brian Head  
georgsskishop.com  
(435) 677-2013 📞 🚗

### Rent By Self

150 W Ridgeview Dr #230  
Brian Head • rbself.com  
(435) 990-9999

### Trekadoo Family Vacations

Spruce & Fir Cabin • Brian Head  
trekadoo.com/mountain  
(702) 518-0362 🚗

### Vacasa

226 S Hwy 143 • Brian Head  
vacasa.com/usa/utah/brian-head  
(503) 345-9399 • (866) 688-2487  
🐾 🚗



## PAROWAN LODGING

### Family Time Vacation Rentals

215 S 600 W • Parowan  
familytimevacationrentals.com  
(435) 465-2281 • (877) 632 -7007  
🚗 🐾 🏠

### Mountain View Lodge

(May to Nov)  
625 W 200 S • Parowan  
(435) 263-0058 🐾 🏠

### Rent By Self

rbself.com • (435) 990-9999  
🏠

### The Valor Hotel

1650 W 200 S • Parowan  
thevalorhotel.com  
(435) 393-0678

## PAROWAN AREA CAMPGROUNDS & RV PARKS

### Painted Hills RV Resort

68 S 1200 W • Parowan  
paintedhillsrv.com  
(435) 383-2367

### Paragonah (Red Creek)

Reservoir • Red Creek Canyon Rd  
Paragonah • (435) 865-3200

### Sportsmen's Country RV Park

492 N Main St • Parowan  
(435) 477-3714 • (435)  
383-3489

### Yankee Meadow Campground

3 miles south of Parowan off  
Hwy 143 • Parowan  
fs.usda.gov/r04/dixie/recreation

## CEDAR CITY AREA CAMPGROUNDS & RV PARKS

### Best Western Plus Cedar City & RV Park

50 W 200 N • Cedar City  
bestwestern.com • (435) 586-1234  
🚗

### Cross Hollow RV Resort

436 S Cross Hollow Rd • Cedar City  
crosshollowrvresort.com  
(435) 559-3018 🚗 🐾 🏠

### Cedar Breaks National Monument - Point Supreme Campground (June to Sept)

25 miles SE. of Cedar City on  
scenic byway Hwy U-148  
Cedar Breaks National Monument  
recreation.gov • (435) 986-7120

### Cedar Breaks RV Park

1700 N Main St • Cedar City  
cedarbreaksrv.com  
(435) 586-2550 🚗 🐾

### Cedar Canyon Campground

(May to Sept)  
11 miles SE of Cedar City off Hwy 14  
Cedar City Area • (435) 865-3200

### Cedar Canyon Retreat & RV Park

3243 E Hwy UT-14 • Cedar City  
cedarcanyonretreat.com  
(435) 627-7371

### Deer Haven (group area)

(May to Sept)  
16 miles east of Cedar City  
off Hwy 14 • Cedar City  
recreation.gov • (435) 865-3200

### Indian Peaks RV Park

4377 Old Hwy 91  
Cedar City Area  
indianpeaksrv.com  
(435) 414-8536

### Iron Springs Adventure Resort

3196 N Iron Springs Rd • Cedar City  
ironspringsutah.com  
(435) 708-0101

### The Orchards at Kolob RV Resort

2958 S Old Hwy 91 • New Harmony  
theorchardsatkolobrvresort.com  
(435) 865-1000 🚗 🐾

### Pyramid Ridge Campground

Shurtz Canyon Rd • Cedar City  
(435) 865-3000 🐾

### RJourney Cedar City RV Resort

1121 N Main St • Cedar City  
rjourney.com • (435) 990-1243  
🐾 🏠

### Red Ledge Campground

15 N Main St • Kanarrville  
(435) 586-9150

### Rocky Peak Campground

10 miles W of Cedar City  
Cedar City Area • recreation.gov  
(435) 865-3000

### Three Peaks Recreation Area

10 miles W of Cedar City  
Cedar City • (435) 586-5124 🐾

### Willow Glen RV Resort

3308 N Bulldog Rd • Enoch  
willowglensrvresort.com  
(435) 586-3275 🚗 🐾

Please note that there are many vacation rentals and lodging options available through additional services like [airbnb.com](https://www.airbnb.com) or [vrbo.com](https://www.vrbo.com) so be sure to check your favorite service for additional lodging in our area.

## Top Producing Office In Iron County



- Residential
- Commercial
- New Construction
- Development
- Land & Lots
- Property Management



Only trust a professional  
with your biggest investment

**435-586-2777**

259 W 200 N, Cedar City • Toll Free: 800-819-2771 • [www.cedarcityera.com](https://www.cedarcityera.com)

# DEMOGRAPHICS

## WEATHER

AVERAGE HIGH TEMP. (F)	78.3 (Apr-Sept)	50.5 (Oct-Mar)
AVERAGE LOW TEMP. (F)	48.2 (Apr-Sept)	25.2 (Oct-Mar)
ANNUAL PRECIPITATION	10.6 inches	
ANNUAL SNOWFALL	45.4 inches	
AVERAGE WIND SPEED	8.48 mph	
AVERAGE HUMIDITY	48.2%	
AVERAGE VISIBILITY	15+ miles	
AVERAGE CLEAR DAYS	310 per year	

**TIME ZONE**  
UTAH IS IN THE MOUNTAIN  
TIME ZONE AND USES  
DAYLIGHT SAVING TIME.

## COMMUNITY PROFILE

POPULATION (Iron County)	60,628
COUNTY POPULATION INCREASE 2022	1.87%
MEDIAN AGE	29.3
COST OF LIVING	90.7% of US Average
MEDIAN VALUE OWNER OCCUPIED HOUSING	\$395K
HIGH SCHOOL GRADUATES, % OF PERSONS AGE 25+	93.3%
BACHELOR'S DEGREE OR HIGHER	29.2%
HOUSEHOLDS	17,736
PERSONS PER HOUSEHOLD	3.02
MEDIAN HOUSEHOLD INCOME 2021	\$56,308
IRON COUNTY TOTAL SQUARE MILES	3,296 miles = 17.4 people per square mile

\* Community Demographics taken from [worldpopulationreview.com](http://worldpopulationreview.com) and [census.gov](http://census.gov); US Census 2021

## PUBLIC SAFETY

Cedar City and Iron County have a low average crime rate in comparison to the United States average. Cedar City, Parowan, Brian Head and Enoch have their own police departments and the Iron County Sheriff's Department oversees public safety in the unincorporated areas of the county.

## IMPORTANT TELEPHONE NUMBERS

EMERGENCY	911 (fire • ambulance • law enforcement)
ROAD CONDITIONS	511 or <a href="http://commuterlink.utah.gov">commuterlink.utah.gov</a>
CEDAR CITY HOSPITAL	(435) 868-5000, 1303 N Main St, Cedar City
INSTACARE	(435) 865-3440, 962 S Sage Dr, Cedar City
IRON COUNTY SHERIFF	(435) 867-7500 (dispatch)
CEDAR CITY POLICE	(435) 586-2955 (dispatch)
BRIAN HEAD MARSHALL	(435) 677-2043
NATIONAL WEATHER SERVICE	(801) 524-3057

## ELEVATION

BRIAN HEAD TOWN	9,763 ft.
BRIAN HEAD PEAK	11,307 ft.
CEDAR CITY	5,857 ft.
CEDAR HIGHLANDS	8,000 ft.
CEDAR MOUNTAIN SUMMIT	9,074 ft.
ENOCH	5,508 ft.
KANARRAVILLE	5,541 ft.
PARAGONAH	5,879 ft.
PAROWAN	6,023 ft.

## SALES TAX RATES

COMBINED SALES AND USE	6.1%
GROCERY FOOD	3.00%
COUNTY TRANSIENT	4.25%
MUNICIPAL TRANSIENT	1.00%
COMBINED PREPARED FOOD/SALES	7.05%

THIS IS WHERE  
**YOU SOAR**




[suu.edu/online](https://suu.edu/online)

*Where you live your life and earn the degree*

**SOUTHERN UTAH UNIVERSITY**





***Stay for the lifestyle,  
not just the weekend!***

[www.cedarcityut.gov/movingtocedarcity](http://www.cedarcityut.gov/movingtocedarcity)

