


Nebraska Birding Trails: Site Map



Site maps show approximate locations of birding sites and are a supplement to locational information at <http://www.nebraskabirdingtrails.com>.

Map produced by the Nebraska Partnership for All Bird Conservation's Nebraska Birding Trails Project.
Publication Date: July 2006




Site data obtained from members of the Nebraska Birding Trails Workgroup, the Nebraska Game and Parks Commission (Realty Division), and the Rainwater Basin Joint Venture. Additional data were obtained from the Nebraska Department of Natural Resources; ESRI (Redlands, CA); and the Conservation and Survey Division, School of Natural Resources, University of Nebraska-Lincoln.

LEGEND







Nebraska Birding Trails Site

-  Private
-  Public






Water Bodies

-  Perennial Stream
-  Intermittent Stream
-  Lake

Roads

-  Interstate Highway
-  Primary Road
-  Secondary Road
-  Local Road
-  Minor Road
-  Vehicular Trail

Other Symbols

-  State Boundary
-  County Boundary
-  Railroad
-  Urban Area
-  Airport
-  National Park
-  National Wildlife Refuge
-  Nebraska Game and Parks Commission Land