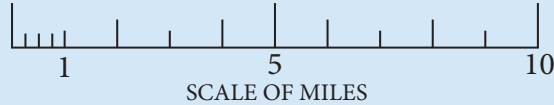




MILEAGE CHART															
Mileage Approximate	Calumet	Copper Harbor	Dollar Bay	Eagle River	Eagle Harbor	Gay	Hancock	Houghton	Lac La Belle	Lake Linden	Mohawk	Phoenix	South Range	Toivola	Twin Lakes
Calumet	45	13	30	22	20	16	17	36	6	7	19	24	34	43	
Copper Harbor	45	58	22	29	42	61	62	20	51	38	26	69	79	88	
Dollar Bay	13	58	43	35	25	6	7	49	10	20	30	14	24	33	
Eagle River	30	22	43	8	28	46	47	14	34	21	10	54	64	73	
Eagle Harbor	22	29	35	8	20	38	39	20	26	14	2	40	56	65	
Gay	20	42	25	28	20	31	32	24	15	28	18	39	49	58	
Hancock	16	61	6	46	38	31	1	53	11	23	35	8	18	27	
Houghton	17	62	7	47	39	32	1	54	12	24	36	7	17	26	
Lac La Belle	36	20	49	14	20	24	53	54	39	30	18	60	70	79	
Lake Linden	6	51	10	34	26	15	11	12	39	12	24	19	29	38	
Mohawk	7	38	20	21	14	28	23	24	30	12	12	31	41	50	
Phoenix	19	26	31	10	2	18	35	36	18	24	12	43	53	62	
South Range	24	69	14	54	46	39	8	7	60	19	31	43	10	19	
Toivola	34	79	24	64	56	49	18	17	70	29	41	53	10	9	
Twin Lakes	43	88	33	73	65	58	27	26	79	38	50	62	19	9	

TRAIL NUMBERS	
3 Keweenaw	132 Lac La Belle Loop
17 Stevens	133 Gay/Deer Lake
109 Twin Lakes	134 Mandan / Clark Mine
120 Aiston	135 Powder House
121 South Freda	136 High Rock
122 North Freda	137 Eagle River
123 South Gay	138 Eagle Harbor
124 Snow Gauge	139 Eagle Harbor
130 Eagles Loop	140 Laurium



LEGEND	
	SNOWMOBILE TRAILS (Groomed & Signed)
	CLUB TRAIL (Limited Grooming & Signs)
	ACCESS TRAIL (No Signs or Grooming)
	TRAIL CLOSED for 2023-2024 Season
	MILEAGE
	INFORMATION CENTER
	GAS IN VICINITY
	HOSPITAL
	AIRPORT
	PARKING
	TRAIL NUMBER
	ADVERTISER LOCATIONS



Head to VisitKeweenaw.com for the latest snowfall report, trail conditions, lodging and more!



When on the Lac La Belle Loop, please stay off the Mt. Bohemia ski area for the safety of skiers.

PO Box 87 • Calumet, MI 49913 • 906-934-2650
 office@keweenawsnowmobileclub.com
 Donate or Join: keweenawsnowmobileclub.com
 Contact us to advertise on next year's map

24 HOUR TRAIL & SNOW CONDITIONS HOTLINE
1-888-766-9325
 For information on trails in RED visit:
www.KeweenawSnowmobileClub.com
 or
www.VisitKeweenaw.com
 56638 Calumet Ave. • Calumet, MI 49913
 (906) 337-4579
 email: info@visitkeweenaw.com

TRAIL PERMITS REQUIRED to ride these trails.
 Trail permits are available from advertisers with a RED number in their ad.
 Our advertisers provide generous support to help keep these trails operational. Please support them in any way possible.

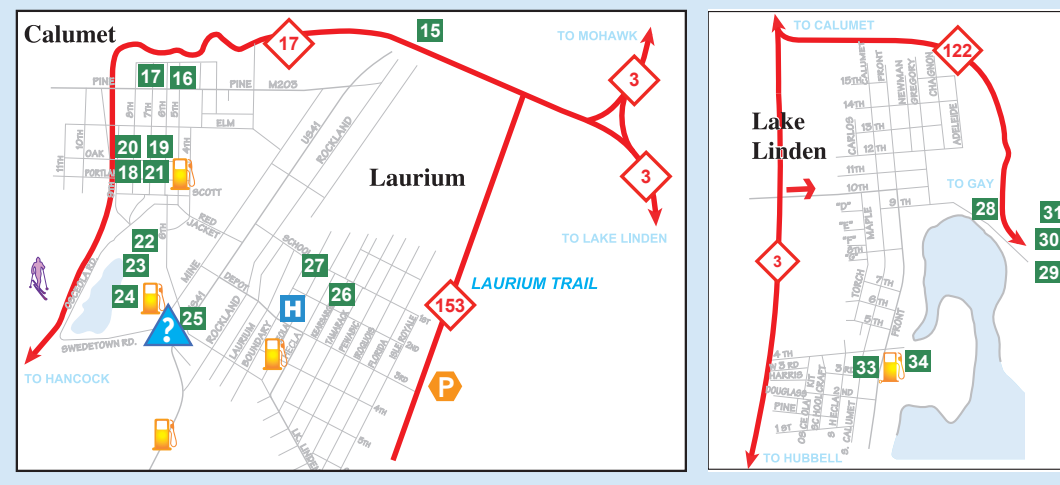
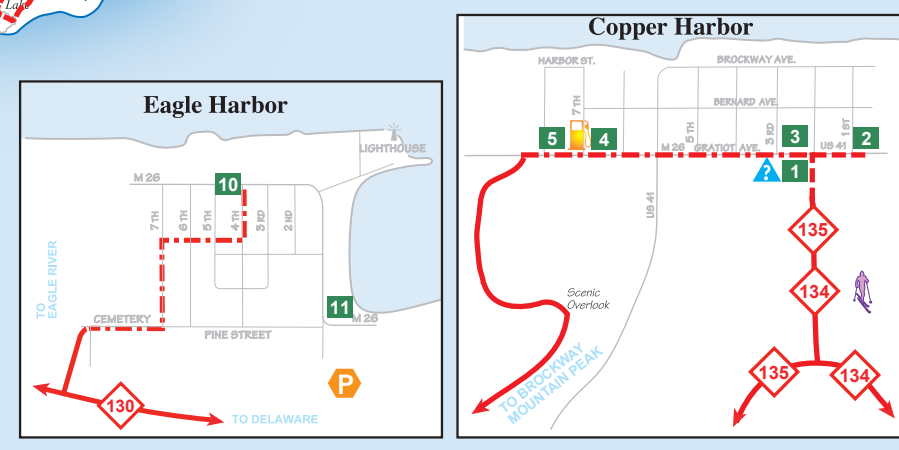
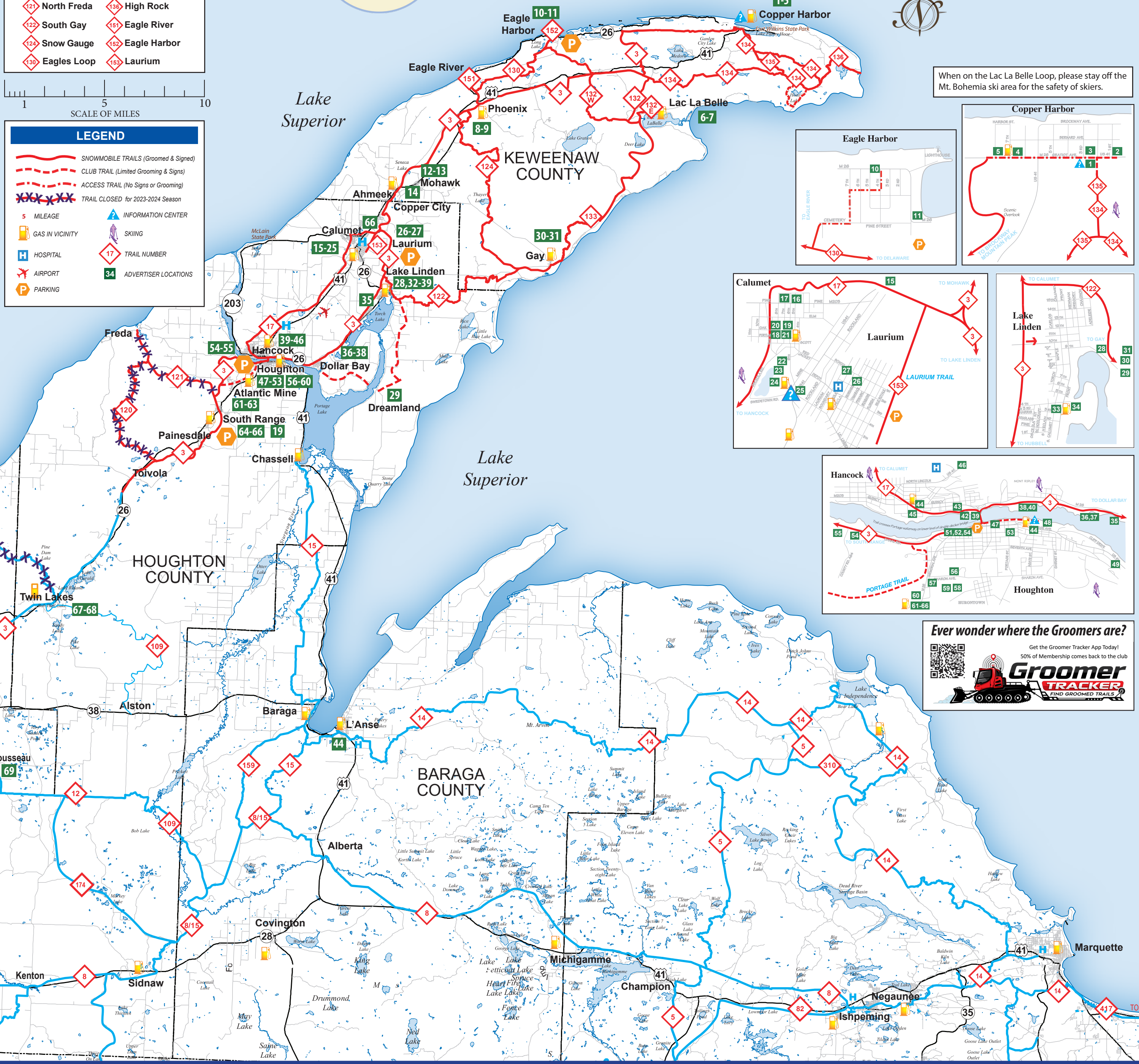
NOTE: This is not to be used as an ORV map. The trails are open to snowmobiling ONLY from December 1st through March 31st. Many trails cross private lands. Please respect these land owners who have given permission for snowmobiling. Riding these trails with ORV's will likely result in closure to snowmobiling. In addition to that great loss, ORV's will be subject to trespassing laws.



PARKING
 Houghton: Ray Kestner Park
 Eagle Harbor: Cutoff Rd Trailhead
 Laurium: Gipp Arena
 South Range: Baseball Fields



Emergency Trail Locator Signs
 Signs are approximately every half mile on the trail system. In case of emergency, give 911 operator information from the nearest sign to help reduce response time, and if possible, send someone to the nearest road crossing.



Ever wonder where the Groomers are?
 Get the Groomer Tracker App Today!
 50% of Membership comes back to the club

Roys Pasties & Bakery
 Dine In • Take Out • Fresh or Frozen
 Full Service Bakery and Pasty Shop
 Gluten Free Options
 (906) 487-6166
www.RoysPasties.com
 305 W Lakeshore Drive • Houghton

Vacation Rental Cabins
 906-231-9193
keweenawwatersresort.com

COPPER RANGE DEPOT
 Family Restaurant
 Dining • Gift Shop • Event Room
 Local History Display
 Southern Inspired Cooking & Hospitality
 (906) 481-1400
www.CopperRangeDepot.com
 301 W Lakeshore Drive • Houghton

DINE IN TAKE OUT