



Calumet, MI 49913 • 906-934-2650  
office@keweenawsnowmobileclub.com  
Donate or Join: keweenawsnowmobileclub.com  
Contact us to advertise on next year's map

**24 HOUR TRAIL & SNOW CONDITIONS**  
For information on trails in RED visit:

www.KeweenawSnowmobileClub.com  
or  
www.VisitKeweenaw.com  
(906) 337-4579  
email: info@visitkeweenaw.com

**TRAIL PERMITS REQUIRED to ride these trails.**

Trail permits are available from advertisers with a RED number in their ad.

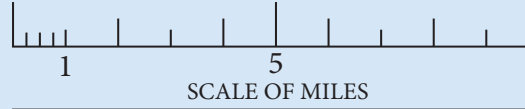
Our advertisers provide generous support to help keep these trails operational. Please support them in any way possible.



**NOTE:** This is not to be used as an ORV map. The trails are open to snowmobiling ONLY from December 1st through March 31st. Many trails cross private lands. Please respect these land owners who have given permission for snowmobiling. Riding these trails with ORV's will likely result in closure to snowmobiling. In addition to that great loss, ORV's will be subject to trespassing laws.

MILEAGE CHART													
Mileage Approximate	Calumet	Copper Harbor	Dollar Bay	Eagle Harbor	Eagle River	Gay	Hancock	Houghton	Lac La Belle	Lake Linden	Mohawk	Phoenix	South Range
Calumet		45	13	30	22	20	16	17	36	6	7	19	24
Copper Harbor	45		58	22	29	42	61	62	20	51	38	26	69
Dollar Bay	13	58		43	35	25	6	7	49	10	20	30	14
Eagle Harbor	30	22	43		8	28	46	47	14	34	21	10	54
Eagle River	22	29	35	8		20	38	39	20	26	14	2	40
Gay	20	42	25	28	20		31	32	24	15	28	18	39
Hancock	16	61	6	46	38	31		1	53	11	23	35	8
Houghton	17	62	7	47	39	32	1		54	12	24	36	7
Lac La Belle	36	20	49	14	20	24	53	54		39	30	18	60
Lake Linden	6	51	10	34	26	15	11	12	39		12	24	19
Mohawk	7	38	20	21	14	28	23	24	30	12		12	31
Phoenix	19	26	31	10	2	18	35	36	18	24	12		43
South Range	24	69	14	54	46	39	8	7	60	19	31	43	
Toivola	34	79	24	64	56	49	18	17	70	29	41	53	10
Twin Lakes	43	88	33	73	65	58	27	26	79	38	50	62	19

TRAIL NUMBERS	
3 Keweenaw	133 Gay/Deer Lake
17 Stevens	134 Mandan / Clark Mine
120 South Freda	135 Powder House
121 North Freda	136 High Rock
122 South Gay	139 Hoar Lake
124 Snow Gauge	141 Eagle River
130 Eagles Loop	142 Eagle Harbor
132 Lac La Belle Loop	143 Laurium



LEGEND	
	SNOWMOBILE TRAILS (Groomed & Signed)
	CLUB TRAIL (Limited Grooming & Signs)
	ACCESS TRAIL (No Signs or Grooming)
	TRAIL CLOSED for 2025-2026 Season
	MILEAGE
	INFORMATION CENTER
	GAS IN VICINITY
	HOSPITAL
	AIRPORT
	PARKING
	TRAIL NUMBER
	ADVERTISER LOCATIONS

**P PARKING**  
Calumet: KSC Trailhead  
Houghton: Ray Kestner Park  
Eagle Harbor: Cutoff Rd Trailhead  
Laurium: Gipp Arena  
South Range: Baseball Fields



**Emergency Trail Locator Signs**  
Houghton Co. DIAL 911  
**31011**  
EMERGENCY TRAIL LOCATOR  
Signs are approximately every half mile on the trail system. In case of emergency, give 911 operator information from the nearest sign to help reduce response time, and if possible, send someone to the nearest road crossing.

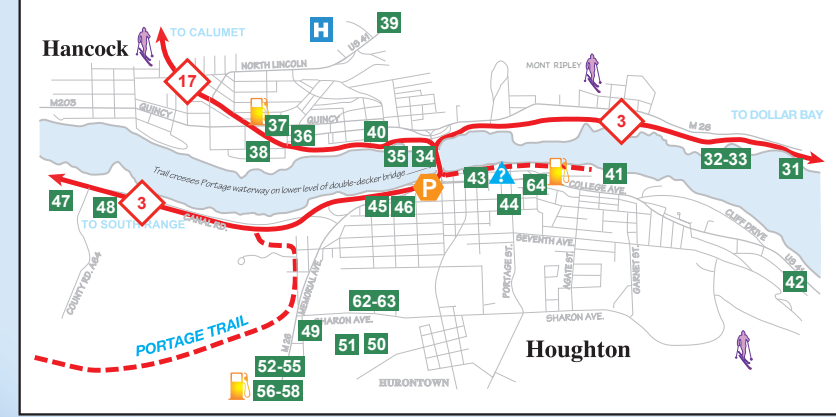
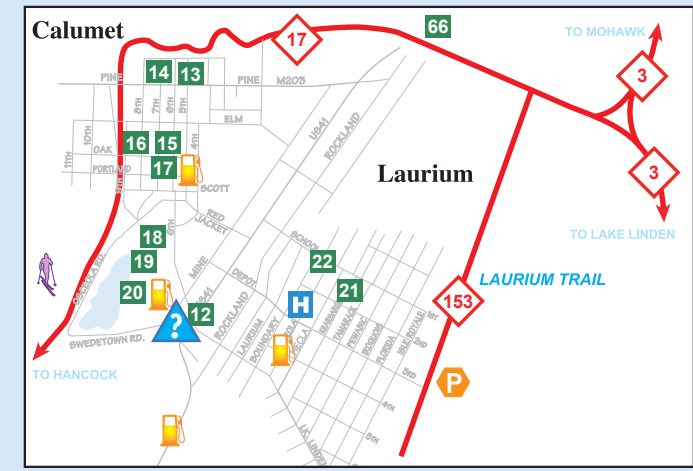
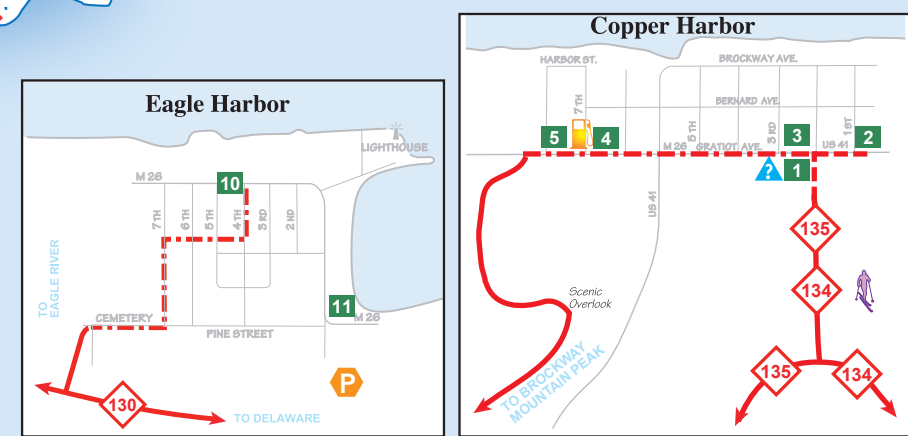
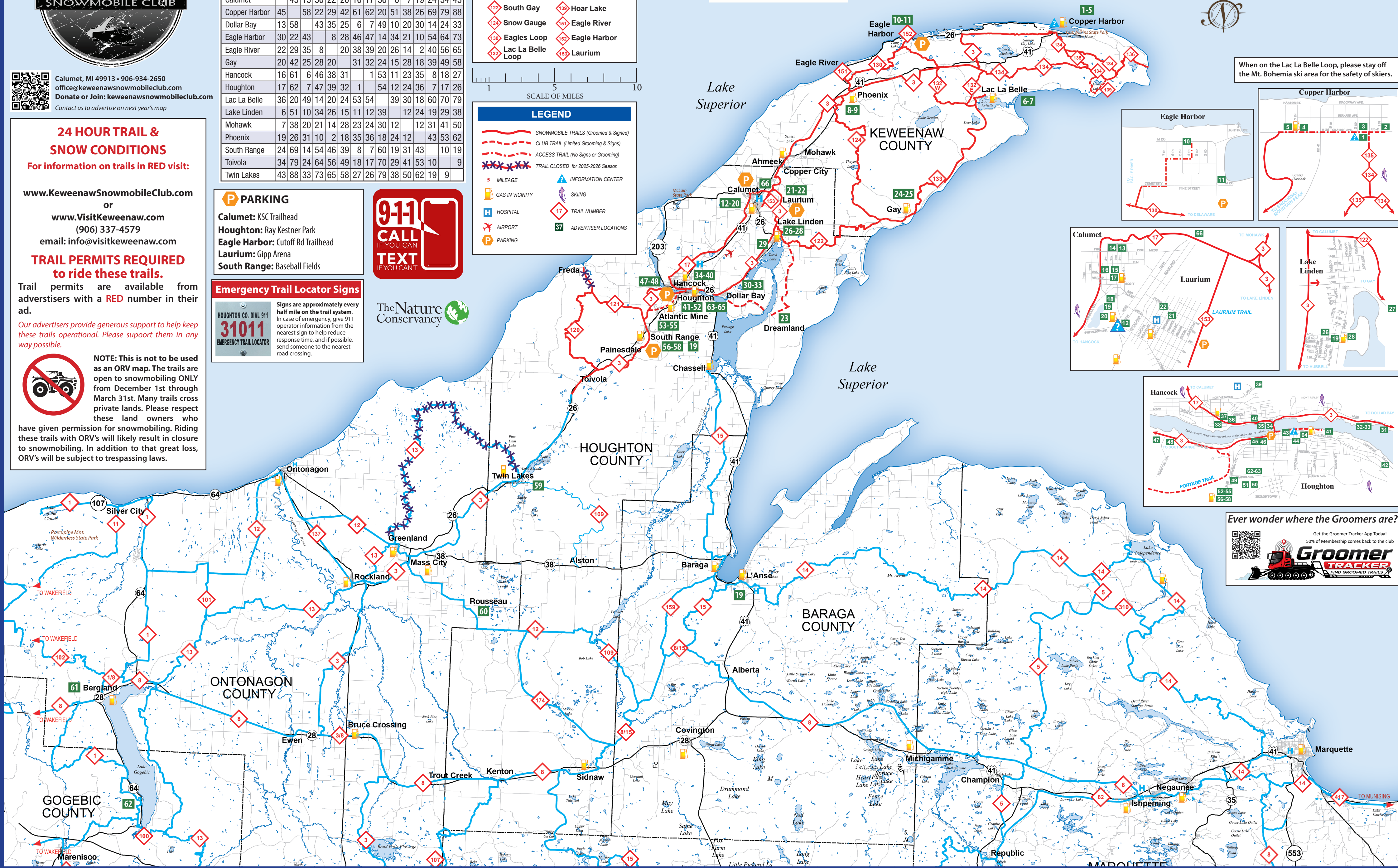


**Book your Trailside Cabin today!**

visit us at [keweenawwatersresort.com](http://keweenawwatersresort.com) or call us at 906-231-9193



When on the Lac La Belle Loop, please stay off the Mt. Bohemia ski area for the safety of skiers.



**Dine In • Take Out • Fresh or Frozen**  
Full Service Bakery and Pasty Shop  
Gluten Free Options  
(906) 487-6166  
[www.RoysPasties.com](http://www.RoysPasties.com)  
305 W Lakeshore Drive • Houghton



**Vacation Rental Cabins**  
906-231-9193  
[keweenawwatersresort.com](http://keweenawwatersresort.com)



**RESERVATIONS**  
(906) 337-9905  
**BOOK SLEDS & ROOMS ONLINE**  
[www.TheTrailsideLodge.com](http://www.TheTrailsideLodge.com)  
57900 Hwy. US 41 • Calumet, Michigan 49913

Directly on Trail #17  
Ride Right From Your Door!