

Sea Lion CAVES
sealioncaves.com

King Estate
80854 Territorial Rd., Eugene, Oregon 97405

Creswell BAKERY
From scratch. For you.
182 S 2nd St., Creswell, OR

Florence Lighthouse Inn
541-997-3221

EUGENE CASCADES AND COAST
Visitor Information Center
754 Olive St Eugene OR 97401
800.547.5445 541.484.5307
EugeneCascadesCoast.org

LEGEND

- Visitor Centers
- What to Do & Services
- Where to Eat & Drink
- Where to Stay
- Pacific Coast Byway - An All-American Road
- Cottage Grove Covered Bridge Tour Route
- West Cascades Scenic Byway
- McKenzie Pass-Santiam Pass Scenic Byway
- McKenzie River Scenic Byway
- Winery Tour Route
- Exit Numbers
- Trail
- Bike/Ped Paths
- Park
- Hospital
- Scenic Bikeway/Route
- Railroad
- Covered Bridge
- Birding Location
- Waterfall
- Airport/Airfield
- Lighthouse
- Snow Park (Sno-Park)
- Hiking Trailhead
- Mountain Bike Trailhead

WHAT TO DO & SERVICES
Please support these advertisers who help sponsor this map

Things To Do

- C&M Stables Oregon Coast Horseback Riding (CC-1) 541.997.7540
- Cottage Theatre (GG-6) 541.942.8001
- Florence Events Center (GG-1) 541.997.1994
- Middlefield Golf Course (GG-6) 541.942.8730
- Ocean Breeze ATV Rental (CC-1) oceanbreezerevntals.com
- Sandland Adventures (CC-1) 541.997.8087
- Sand Master Park (FF-1) sandmasterpark.com
- Scenic Jet Boat Tours (BB-5) scenicjetboats.com
- Sea Lion Caves (BB-1) 541.547.3111
- Three Rivers Casino Resort (GG-2) threeriverscasino.com

Shopping

- Coburg Candy Company (FF-4) 458.215.8399
- Territorial Seed Company (GG-6) 541.942.9547
- The Courtyard on Sixth (FF-3) 541.234.2160

WHERE TO EAT & DRINK

- Alesong Brewing & Blending (DD-5) 541.944.9225
- Bennett Vineyard & Wine Company (BB-4) bennettvineyard.com
- Benton-Lane Winery (BB-4) 541.847.5792
- Creswell Bakery (GG-4) creswellbakery.com
- King Estate (DD-5) 541.685.5189
- LaVelle Vineyards (CC-4) 541.935.9406
- Obsidian Grill Restaurant at McKenzie General Store (BB-9) 541.822.3221
- Our Daily Bread Restaurant (GG-3) ourdailybreadrestaurant.com
- Pfeiffer Winery (BB-4) 541.998.2828
- Plank Town's Hilltop Bar & Grill (CC-6) 541.746.9619
- RainSong Vineyard (BB-4) 541.998.1786
- Silvan Ridge Winery (CC-5) silvanridge.com
- Sweet Cheeks Winery (CC-5) sweetcheekswinery.com
- Walnut Ridge Winery (BB-4) 541.844.8130
- Waterfront Depot Restaurant & Bar (GG-1) 541.932.9100

WHERE TO STAY

- All Inclusive Lavish Bed & Breakfast at Sweet Springs Family Farm (FF-5) 541.623.2077
- Arbor Inn Motel Oakridge & RV Park (GG-9) 541.782.2811
- Belknap Hot Springs Resort (BB-10) 541.822.3961
- Best Western Plus Pier Point Inn (GG-3) 541.997.7191
- Caddisfly Resort LLC (BB-9) caddisflyresort.com
- Driftwood Shores Resort (CC-1) 541.997.8263
- Eagle Rock Lodge (CC-8) eaglerocklodge.com
- Heceta Lighthouse Bed & Breakfast, Interpretive Center & Gift Shop (BB-1) hecatallighthouse.com
- Lighthouse Inn (GG-1) 541.997.3221
- Old Town Inn (GG-1) 541.997.7131
- River House Inn Florence (GG-1) 541.997.3933

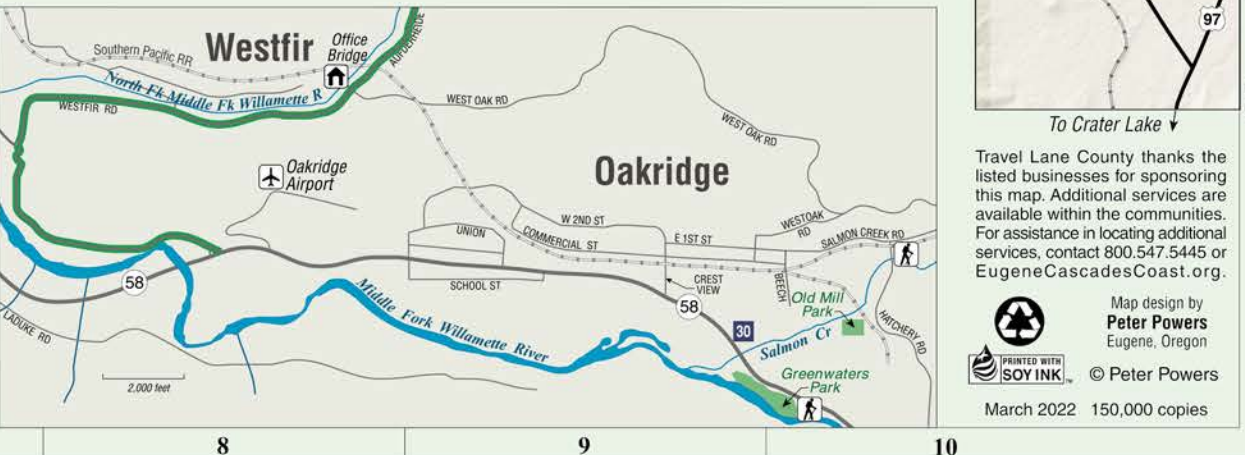
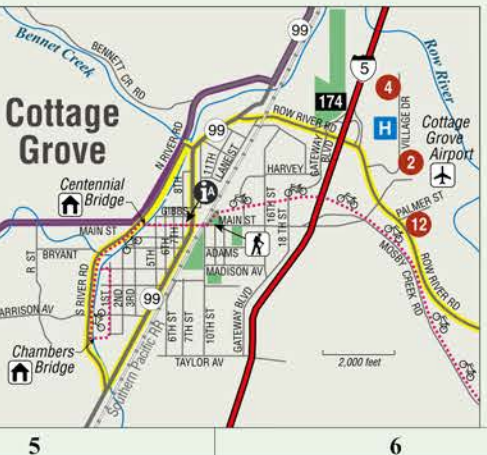
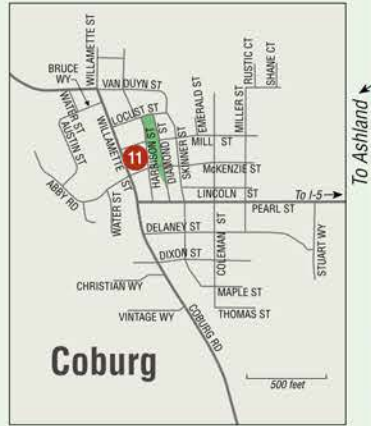
VISITOR & BUSINESS INFORMATION CENTERS

- Cottage Grove Area Chamber of Commerce (DD-5, GG-5) 541.942.2411
- Creswell Chamber of Commerce (DD-5, GG-4) 541.935.4388
- Florence Area Chamber of Commerce (CC-1, GG-1) 541.997.3128
- City of Lowell (DD-7, GG-7) 541.937.2157
- McKenzie River Chamber of Commerce (BB-9) 541.896.3330
- Tri-County Chamber of Commerce (BB-5, FF-3) 541.998.6154
- Veneta - Farm Ridge Chamber of Commerce (CC-4, GG-3) 541.935.8443
- City of Veneta (CC-4, GG-3) 541.937.2157

Distance between cities in miles / kilometers

	Coburg	Cottage Grove	Creswell	Dunes City	Eugene	Florence	Junction City	Lowell	McKenzie Bridge	Oakridge-Westfir	Springfield	Veneta
Eugene	8 / 13	23 / 37	14 / 23	68 / 109	61 / 98	15 / 24	21 / 34	52 / 84	43 / 69	4 / 6	15 / 24	
Florence	71 / 114	88 / 142	79 / 127	8 / 13	61 / 98	68 / 109	87 / 140	117 / 188	109 / 175	69 / 111	48 / 77	
McKenzie Bridge	56 / 90	71 / 114	62 / 100	124 / 200	53 / 85	118 / 190	68 / 109	59 / 95	81 / 130	50 / 80	71 / 114	
Oakridge-Westfir	47 / 76	51 / 82	42 / 68	115 / 185	44 / 71	109 / 175	58 / 93	24 / 39	81 / 130	40 / 64	62 / 100	

Mileage from Google maps



Travel Lane County thanks the listed businesses for sponsoring this map. Additional services are available within the communities. For assistance in locating additional services, contact 800.547.5445 or EugeneCascadesCoast.org.

Map design by Peter Powers Eugene, Oregon

Map printed with SOY INK

© Peter Powers March 2022 150,000 copies