



Centennial Bridge

From I-5 Exit 174, head west toward downtown, go over bridge and continue on Highway 99, turn right onto Main St., bridge is 6 blocks ahead on the right.



Swinging Bridge

Heading west, turn left onto River Rd., bridge is one mile ahead on the left.



Chambers Bridge

Continue south on River Rd., bridge is one mile ahead on the left.













Special Thanks to Sujo Tryk for providing much of the artwork for this brochure. Many of these delightful paintings are available as originals, cards, and prints. Contact Sujo directly for more information: artbysujo.com • 541-942-8913 • suetryk@msn.com

Main Route
Alternate Route


Willamette National



-  **Covered Bridge**
-  **8 mi. Miles between Bridges**
-  **Restroom**
-  **Bike Trail**
-  **Bike Trail Parking**
-  **Park**
-  **Campground**
-  **Boat Launch**
-  **Waterfall**




Currin Bridge
 Turn left onto Row River Rd. and go 8½ miles. Bridge is on the left at Layng Rd.



Dorena Bridge
 Follow Garoutte Rd. 2½ miles to Shoreview Dr., turn right and go 5½ miles. Bridge is on the right near junction with Row River Rd.



Mosby Creek Bridge
 Proceed south on River Rd. to Highway 99, turn left and go all the way to Main St. Turn right and continue 3¼ miles. Bridge is on the left at Layng Rd.



Stewart Bridge
 Continue east on Mosby Creek Rd. Bridge is 1¼ miles ahead on the left at Garoutte Rd.



Forest
 Umpqua National Forest
 17
 Rujada Campground
 Cedar Creek Campground

