



Additional Resources

Visit LivCo is the official tourism office of Livingston County. Amazing restaurants, eclectic shops, incredible outdoor recreation and cozy places to stay await you. Explore more at: www.VisitLivCo.com



Explore Genesee Valley is a living mapguide to the Genesee Valley Region with trip plans, itineraries, trail routes and insider tips all from the locals who live here. Plan your trip at: www.ExploreGeneseeValley.com



The Genesee Valley Health Partnership is on a mission to improve the health and well-being of the Livingston County community through collaboration, education, and prevention. Learn more at: www.GVHP.org



FINGER LAKES TRAIL

A spectacular trail on the east side of the Genesee River Gorge through Letchworth State Park with inspirational views and delightful tranquility. Parking located at 6 and 9 on the map inside.



AUTISM NATURE TRAIL (ANT)

The ANT is a one-mile looped main trail with eight stations at various intervals, offering a range of experiences from quiet engagement to active exploration and adventure. Located on the west side of the river within Letchworth State Park.



GENESEE RIVER KAYAKING

Scenic 2-mile kayaking launch at Whiskey Bridge on Route 19A and Portageville exit on Route 436. Refer to geneseevalleywatch.org for more kayaking opportunities in the area.



PLAY IN LIVINGSTON

Livingston County Tourism, Keshequa Central School, local Nunda businesses, and Be Well in Livingston (a Genesee Valley Health Partnership initiative) partnered to promote local physical activity.

For more information about the Nunda area, visit: <https://www.visitlivco.com> and download this brochure at: gvhp.org/be-well-in-livingston/be-well-in-nunda.

Join us on Facebook: Be Well in Nunda or Greater Nunda Action Partnership.

#BeWellinLivingston



Where to Play in

NUNDA

NEW YORK



Letchworth State Park encompasses 17 miles of staggering sheer gorges, three towering and broad waterfalls, dozens of smaller waterfalls, 66 miles of trails, an abundance of overnight accommodation options, and opportunities to explore the park via foot, bike, horse, raft, or even hot-air balloon.

LOWER FALLS RECREATION AREA

A newly renovated recreation area near the Lower Falls, including outdoor ping pong tables, badminton and pickle ball courts, bocce, shuffleboard, as well as a fitness loop.



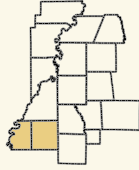
HIGHBANKS RECREATION AREA

This area includes open space, pavilions, a playground, picnic tables and Harvey Swimming Pool, which offers aquatics programs, lap swimming, free swim, and swimming lessons.



WWW.VISITLIVCO.COM

WHERE TO PLAY IN NUNDA



1 NUNDA KIWANIS PARK & PLAYGROUND

A community sporting event center with an interactive playground for all ages to enjoy within walking distance of the village.



2 DALTON SCHOOL PLAYGROUND

A new playground located behind the school with a variety of child-focused physical activities and game opportunities.



3 WOODLYNN HILLS GOLF COURSE

An 18-hole golf course with a relaxed environment offering golfers exceptional views of the Genesee and Keshequa valleys.



4 ROBERT A. RYMER ATHLETIC COMPLEX

Keshequa School complex hosts multiple sporting fields and a 1/4 mile track.



5 NUNDA VILLAGE PARK

A gazebo for gatherings and entertainment with a small playground.

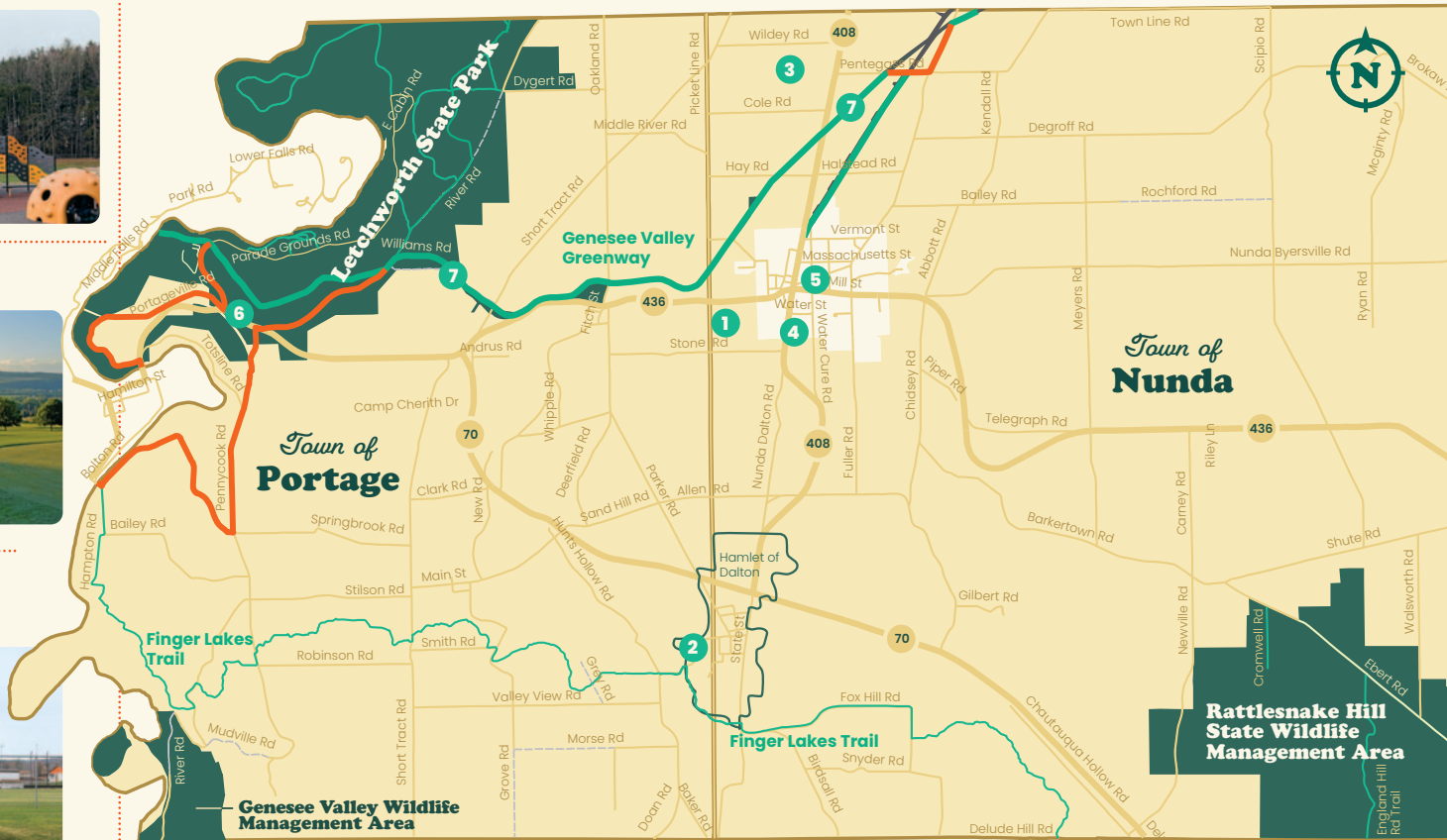
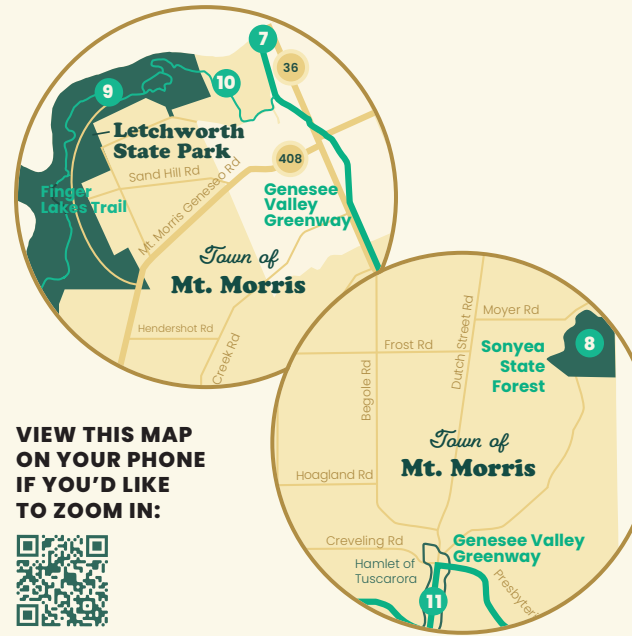


6 LETCORTH STATE PARK PARADE GROUND

Free entrance to the park on the east side of Portageville, which connects to the Genesee Valley Greenway, and includes hiking trails, cabins, a picnic pavilion, and historical sites.



VIEW THIS MAP ON YOUR PHONE IF YOU'D LIKE TO ZOOM IN:



Genesee Valley Greenway Genesee Valley Greenway On Road Detour Trails

7 GENESSEE VALLEY GREENWAY STATE PARK

A 90-mile recreational trail with a straight, level surface consisting of cinders, gravel, and mowed grass for hiking, biking, cross-country skiing, and snowmobiling.



8 SONYEA STATE FOREST

A 922-acre reserve of rustic woods and streams, that features several waterfalls and canyon-like gorge walls used for hiking, camping, hunting, and fishing.



9 MOUNT MORRIS DAM AND RECREATION AREA

A park near the Mount Morris dam that includes kid's play areas, picnic tables, pavilions, educational signage, a visitor center, free dam tours, and public restrooms.



10 AL LORENZ PARK

An 80-acre park nestled between the Genesee River, the Mt. Morris County Campus, and Letcorth State Park. Includes parking, restrooms, playgrounds, pavilions, and sports fields and courts.



11 TUSCARORA PARK

A quiet park with a large field, children's play area, swings, basketball hoop, pavilion, and grilling area. Restroom available.

