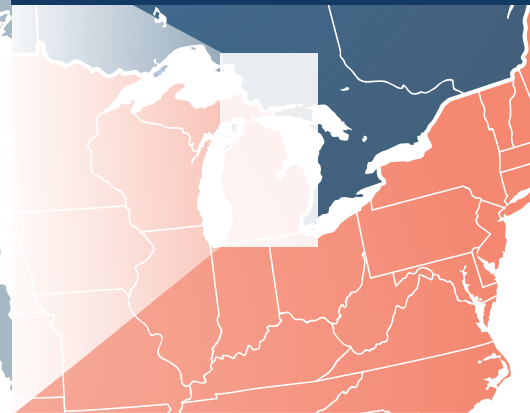
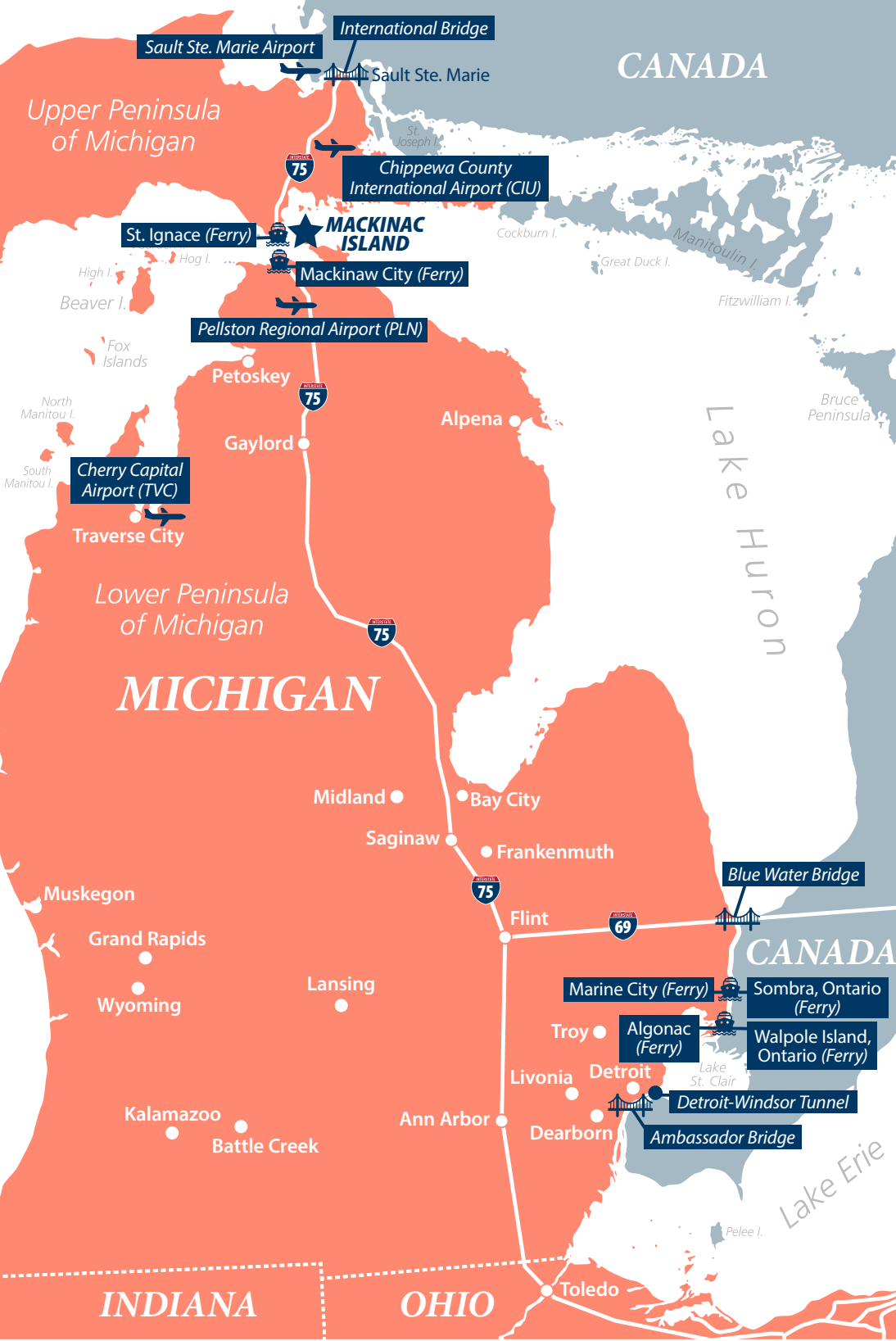


HOW TO GET TO MACKINAC ISLAND FROM PENNSYLVANIA



BY AIR

- Chippewa County International Airport (CIU)
- Pellston Regional Airport (PLN)

LAND BORDER CROSSINGS

- Ambassador Bridge
- Blue Water Bridge
- Detroit-Windsor Tunnel
- International Bridge

FERRIES TO THE ISLAND

- Mackinaw City
- St. Ignace

INTERNATIONAL FERRY CROSSINGS

- Bluewater Ferry between Sombra, Ont. and Marine City, Mich.
- Walpole-Algonac Ferry between Walpole Island, Ont. and Algonac, Mich.

GREAT LAKES CRUISES

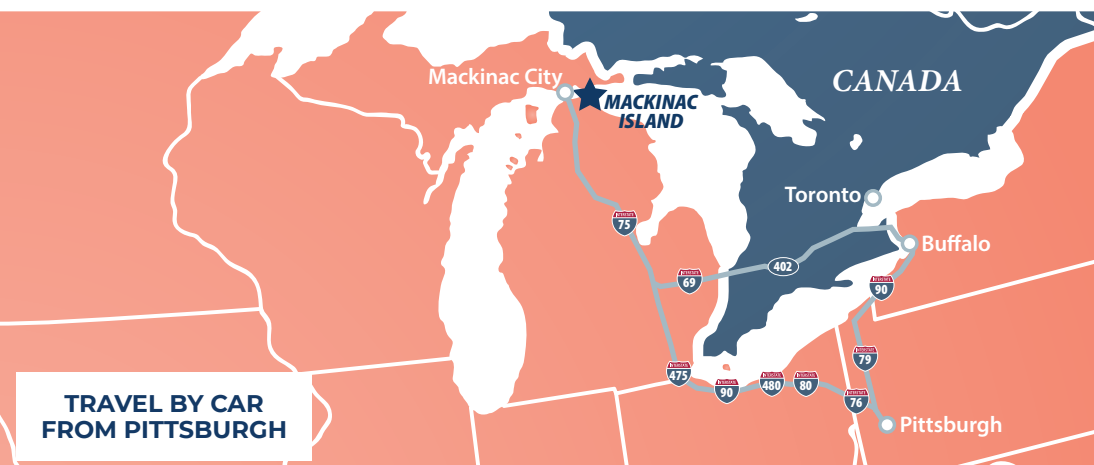
- Several ships include Mackinac Island as a port of call on cruises that navigate Lake Michigan, Lake Superior, Lake Huron, Lake Erie, Lake Ontario and Georgian Bay.

TRAIN / BUS / FERRY

- The Capitol Limited Amtrak route from Pittsburgh's Union Station to Toledo, Ohio. Transfer to bus service north to Mackinaw City. Connect to ferry from the mainland to Mackinac Island.

DRIVE TIMES FROM PITTSBURGH

- Via Ohio - 8 Hours (Incl. tolls)
- Via Buffalo/Canada - 11 Hours (Incl. tolls)



TRAVEL BY CAR FROM PITTSBURGH



MACKINAC ISLAND

MACKINACISLAND.ORG