



906-235-6861
NOQUETRAILS.ORG

The Noquemanon Trail Network is a 501(c)3 membership organization. Our vision is to attain non-motorized trails throughout Marquette and Alger counties. Support the Mountain Bike Trail efforts by purchasing your day pass at these outlets: Down Wind Sports, Sports Rack Ltd., Wildemess Sports, Marquette Chamber, Cedar Motor Inn, and Country Inn & Suites.




A note on dog-friendly trails
 Dogs must be in total owner control on trails. Owners take full responsibility for dog's actions. Some trails are not accessible for dogs. Some trails have non-dog hours. Dogs must be leashed in all parking areas.

BIG BAY PATHWAY (NTN)

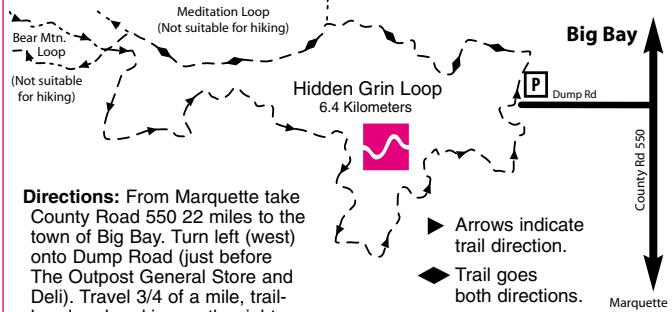


Hiking Trails

Areas of this trail may be wet at times!
 Proceed with caution. As with any trail, be prepared for varying conditions.



NORTH




Hidden Grin Loop
 6.4 Kilometers

Directions: From Marquette take County Road 550 22 miles to the town of Big Bay. Turn left (west) onto Dump Road (just before The Outpost General Store and Deli). Travel 3/4 of a mile, trail-head and parking on the right.
Difficulty: Moderate **Terrain:** Gradual rolling **Distance:** 3.84 miles
Features: Mixture of hard/softwood forests, old growth birch
Note: The Bear Mtn., Meditation and Ridgeline trails are suitable for winter use only, and are not recommended for summer hiking.

Arrows indicate trail direction.
 Trail goes both directions.

MARQUETTE PLAYS ON



105.1 - 99.9

+ Big Game of the Week
LIVE ON
103.1 FM
 The U.P.'s Biggest FM

AND LISTEN ON
GTO.FM
 97.5

Missed a game? Listen to the FoxSportsMarquette.com archive

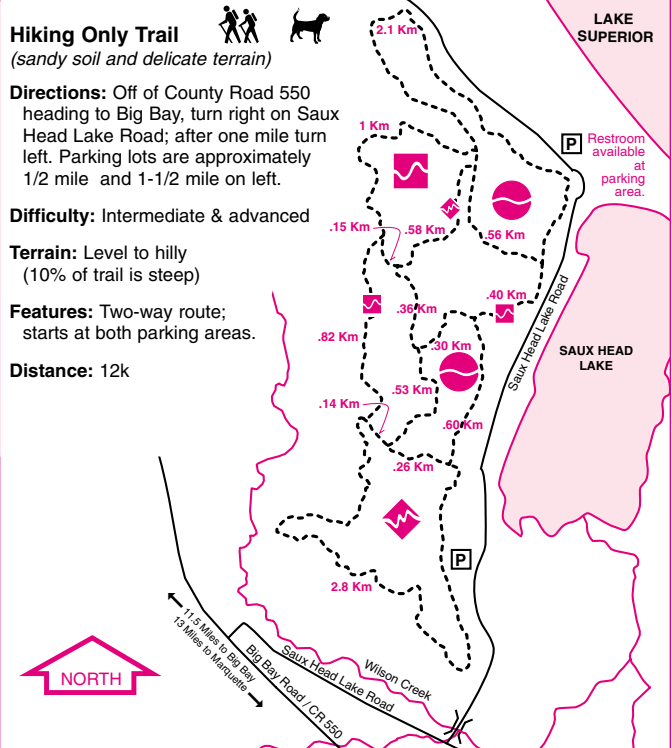
SAUX HEAD TRAIL (NTN)



Hiking Only Trail
(sandy soil and delicate terrain)

Directions: Off of County Road 550 heading to Big Bay, turn right on Saux Head Lake Road; after one mile turn left. Parking lots are approximately 1/2 mile and 1-1/2 mile on left.

Difficulty: Intermediate & advanced
Terrain: Level to hilly (10% of trail is steep)
Features: Two-way route; starts at both parking areas.
Distance: 12k



Restroom available at parking area.

11.5 Miles to Big Bay
 1.3 Miles to Marquette

SPORTS RACK MARQUETTE

www.sportsrackMQT.com
 The best selection, knowledge and service




- BONTRAGER SHOES AND CLOTHING
- ENDURA AND DARN TOUGH
- HAMMER NUTRITION PRODUCTS
- BICYCLES BY TREK, SALSA AND IBIS CYCLES
- TIFOSI OPTICS

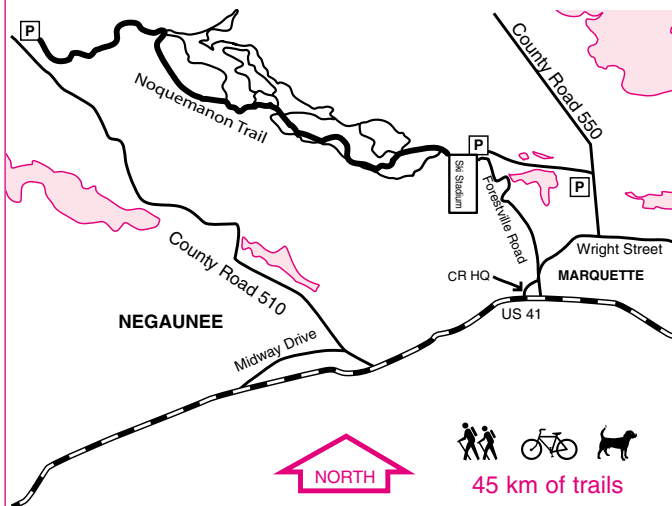
Ask about our BIKE RENTALS!

WE FEATURE
 NEXT DAY SERVICE
 TO KEEP YOU
 IN THE SADDLE

PROFESSIONAL BICYCLE
 FIT SERVICES AVAILABLE
 (CALL FOR AN APPOINTMENT)

225-1766 • Mon-Fri 10-6 n Sat 10-4

FORESTVILLE & NOQUEMANON (NTN)



45 km of trails

Tourist Park Trailhead. Located on CR550 just past waterfall on left
Forestville Road Trailhead. Turning north off US Highway 41 at the Target store, take CR HQ or Wright Street north about 3/4 mile to Forestville Road. Turn left (west). Follow Forestville Rd for about 3 miles. After crossing the bridge on the Dead River watch for railroad tracks to your right at the top of the hill. Turn right and cross the tracks. Follow the blue arrowhead signs. Go straight across the tracks and follow the road 1/4 mile to the intersection. Turn left. Continue approximately 1/4 mile and turn right at the blue and white signs to the trailhead.



COME EXPLORE WITH US!

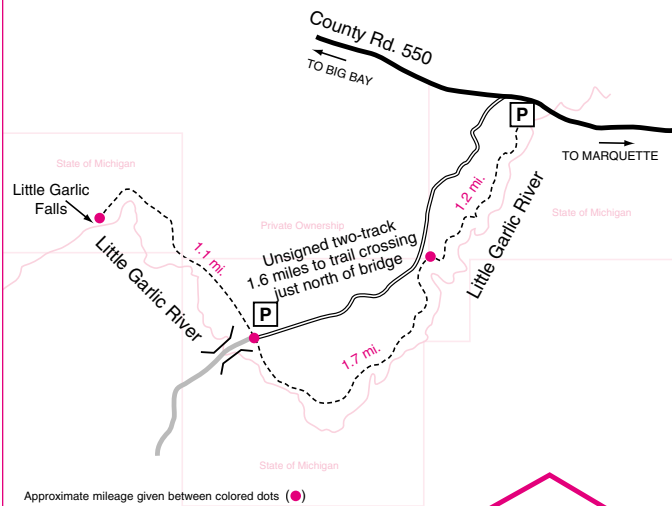
Weyerhaeuser is proud to provide public access for hiking and biking in Marquette County. We also offer access to nearly all of our land in the U.P. for hunting and fishing.

For more information, please call 906-789-9076.




Weyerhaeuser

ELLIOTT DONNELLEY WILDERNESS



Approximate mileage given between colored dots (●)



Hiking Trail

Directions: Take Co. Rd. 550 12 miles north of Marquette


Difficulty: Moderate—may be wet and brushy in places


Terrain: Level to slightly hilly

Features: Waterfall (Little Garlic Falls); trail is part of the North Country Trail

Distance: 4 miles to falls

ON TIME DELIVERY 47 YEARS RUNNING





PRINTING
GRAPHIC DESIGN
ADVERTISING
DIRECT MAIL

Lake Superior Press

802 South Lake Street ¥ PO Box 308
 Marquette, Michigan 49855
lakesuperiorpress@gmail.com