



### Wright Street Falls ★

Drive 4 mi, 10 min • 46.56588, -87.44576

- Head west on **W Washington St** toward **N 4th St** (1,145 ft).
- Turn right onto **N 4th St** which becomes **Presque Isle Ave** (1.4 mi).
- Turn left onto **Wright St** (2.29 mi).
- Park on the right side of **Wright St**, walk over the bridge and up a short path to the falls under the aqueduct (450 ft).



### Morgan Creek Falls ★★

Drive 5 mi, 9 min • 46.50737, -87.44516

- Head West on **Washington St** (1.3 mi).
- Turn South onto **McClellan Ave/M-553** (2.37 mi).
- Park at **NTN South Trails Trailhead** before continuing down **M-553** to a dirt road closed to motorized traffic (**Mt Marquette Rd**) heading West (.25 mi). Walk or bike 1.2 miles on **Mt Marquette Rd**.
- Turn South onto foot trail 200 ft to the falls.



### Carp River Falls ★★★

Drive 5 mi, 9 min • 46.50367, -87.44668

- Head West on **Washington St** (1.3 mi).
- Turn left onto **McClellan Ave/M-553** (2.37 mi).
- There will be a dirt road (**Marquette Mtn Rd**) to the right heading west, the last road before the river crossing and the ski area
- Go 1.4 miles on the dirt road and park in the parking area.
- Follow the foot trail Southwest.
- From **Morgan Creek Falls** you can cross **Morgan Creek** above the falls and follow the trail upstream along the banks of the Carp River for .5 mile. The trail goes high above the river, and there are no good views from the rim, so to see the falls, you need to climb down.



### Warner Falls ★

Drive 16 mi, 22 min • 46.43333, -87.59888

- Head South on **Front St** (0.339 mi).
- At the traffic circle exit West on **US-41 N** (0.523 mi).
- At the next traffic circle, take the 3rd exit onto **Grove St** (2.21 mi).
- Turn left onto **Co Rd 492** (4.33 mi).
- Turn left on **M-35 South** (8.16 mi).
- Park on the right side of M-35, the falls are a short trail hike west.

### Be Safe


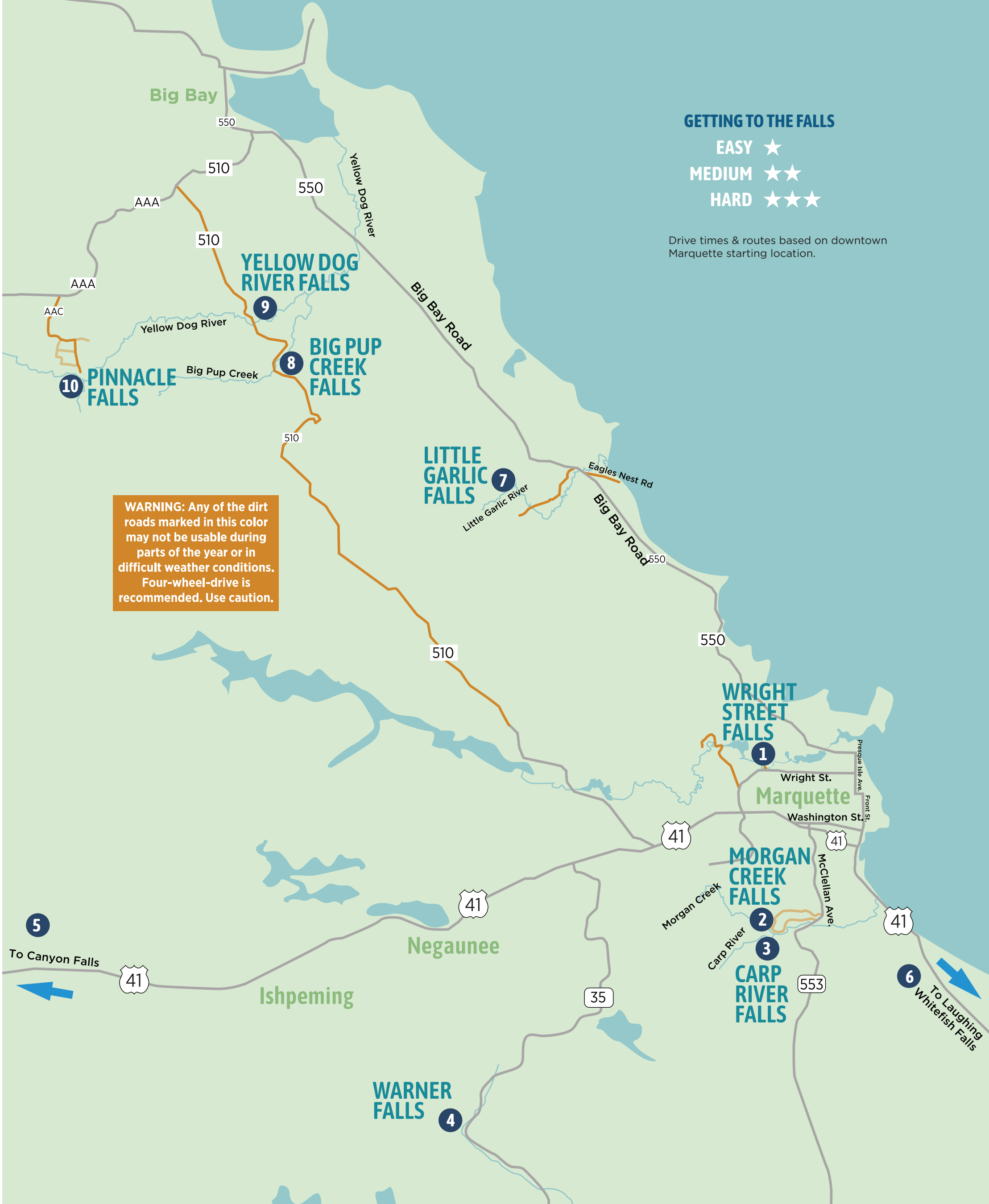
**Caution:** Waterfalls are almost always located in areas where foot traffic can be difficult to dangerous.

Falls often occur in steep areas of exposed rock. Moisture, algae, steep grades, and loose footing can make these places difficult to traverse for even the most experienced and agile hikers.

Please exercise extreme caution when traveling to and viewing these and other scenic areas. Access conditions and trails may change without notice.



117 W. Washington St. • Marquette, MI 49855  
906.228.7749



### Canyon Falls ★

Drive 58 miles, 65 min  
46.62255, -88.47649

- Travel west on **US41** (57mi).
- You'll cross the **Sturgeon River** and on your left you'll park at **Canyon Falls Roadside Park**.
- Follow the trail SW to the falls. (.4 mi)



### Laughing Whitefish Falls ★

Drive 26 mi, 32 min  
46.38383, -87.06847

- Go South on **Front St** and stay on it as it turns into **US41** (16.6 mi).
- Turn left **M-94 E** (6.35 mi).
- Turn left **Co Hwy 327** (2.32 mi).
- **Co Hwy 327** turns right and becomes **Laughing Whitefish Falls Rd** (0.429 mi).



### Little Garlic Falls ★★★

Drive 15 mi, 25 min • 46.6677, -87.57874


- Head West on **W Washington St** (1,200 ft).
- Turn right onto **N 4th St** which becomes **Presque Isle Ave** (1.22 mi).
- Turn left onto **Hawley St**, which becomes **Big Bay Rd** (11 mi).
- You'll cross the **Little Garlic River** and go 1000 ft around the bend
- Turn left onto a forested dirt road (1.68 mi).
- Park and find the hiking trail heading north. Hike along the east and north bank of the River to the falls (.92 mi).



### Big Pup Creek Falls ★

Drive 45 mi, 35 min • 46.71166, -87.70388

- Head West on **W Washington St** (1,200 ft).
- Turn right onto **N 4th St** which becomes **Presque Isle Ave** (1.22 mi).
- Turn left onto **Hawley St** (11 mi).
- **Hawley** becomes **Big Bay Rd/Co Rd 550** (22.6 mi).
- Turn left onto **Co Rd 510** (2.6 mi).
- After 2.6 miles you'll turn left off the paved road onto the dirt portion of **County Road 510** which heads SE. (4.1 mi).
- Cross the **Yellow Dog River** and head South on **Co Rd 510** for **Big Pup Creek Falls** another 1.81 mi and a short hike northeast of 510.



### Yellow Dog River Falls ★

Drive 43 mi, 32 min • 46.72863, -87.70672

- Head West on **W Washington St** (1,200 ft).
- Turn right onto **N 4th St** which becomes **Presque Isle Ave** (1.22 mi).
- Turn left onto **Hawley St** (11 mi).
- **Hawley** becomes **Big Bay Rd/Co Rd 550** (22.6 mi).
- Turn left onto **Co Rd 510** (2.6 mi).
- After 2.6 miles you'll turn left off the paved road onto the dirt portion of **County Road 510** which heads SE. (4.1 mi).
- Cross the **Yellow Dog River**. Park on the left and walk NE along the river to the falls (.35 mi). Return by the same route, or continue on 510 to see Big Pup Creek Falls, too.



### Pinnacle Falls ★★★

Drive 35 mi, 55 min • 46.70631, -87.80679

- Head north on **North Front St** (0.925 mi).
- Turn left onto **East Fair Ave** (761 ft). You'll see the Dome in front of you.
- At the traffic circle go right (north) on **Presque Isle Ave** (1 mi)
- Turn left onto **Hawley St** which becomes **Big Bay Rd/Co Rd 550** (23 mi)
- Turn left onto **Co Rd 510** (2.6 mi) and go straight where it becomes **AAA Road**. (Don't make a hard left onto unpaved 510.)
- Stay on paved **AAA Road** (4.9 mi) then turn left on dirt **AAC Road**.
- Look for small yellow or small wood signs "FALLS" at almost each turn.
- Go 1.4 miles on **AAC Road** and then stay left at the intersection (Falls straight sign) through a clear cut area for .3 miles, turn right at fork heading south through the cut for .6 miles to a small parking area. Park at the sign and steep walk down and back up.