

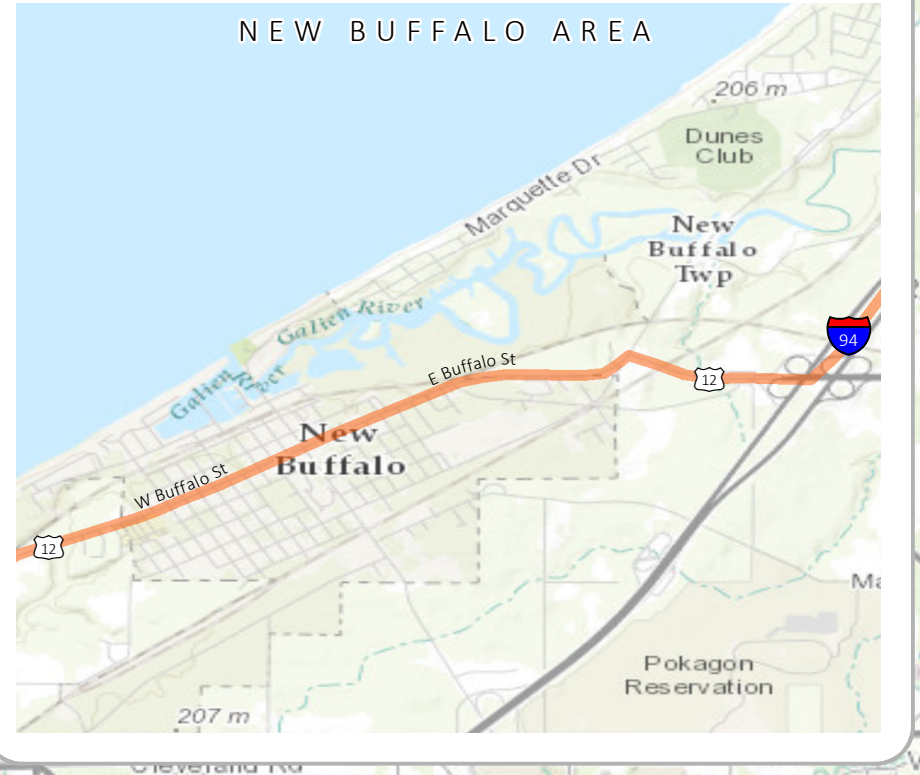
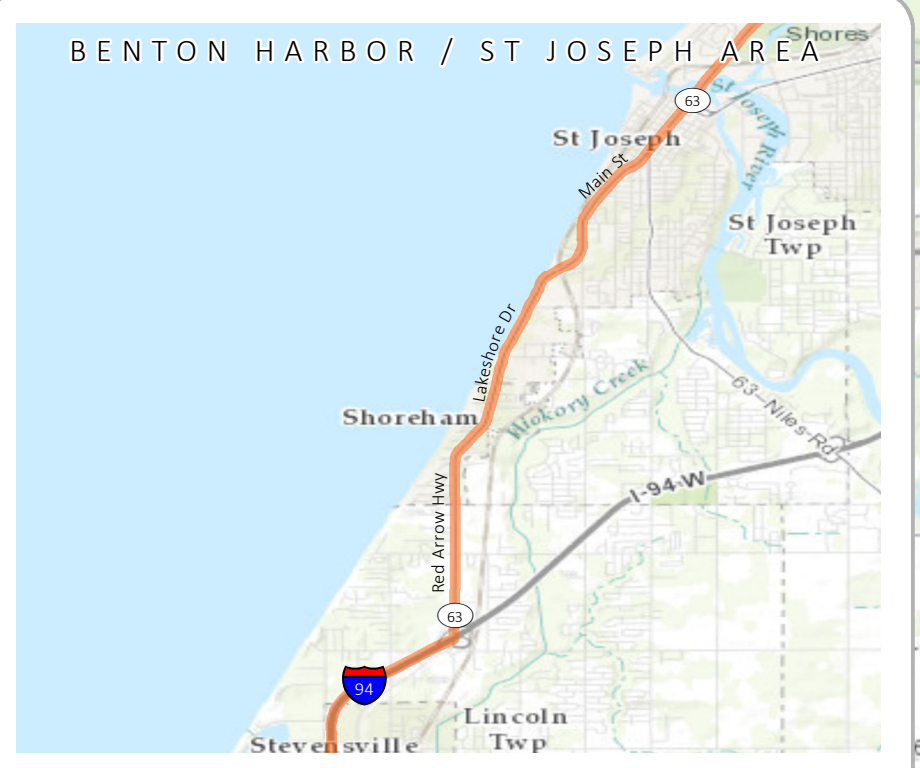
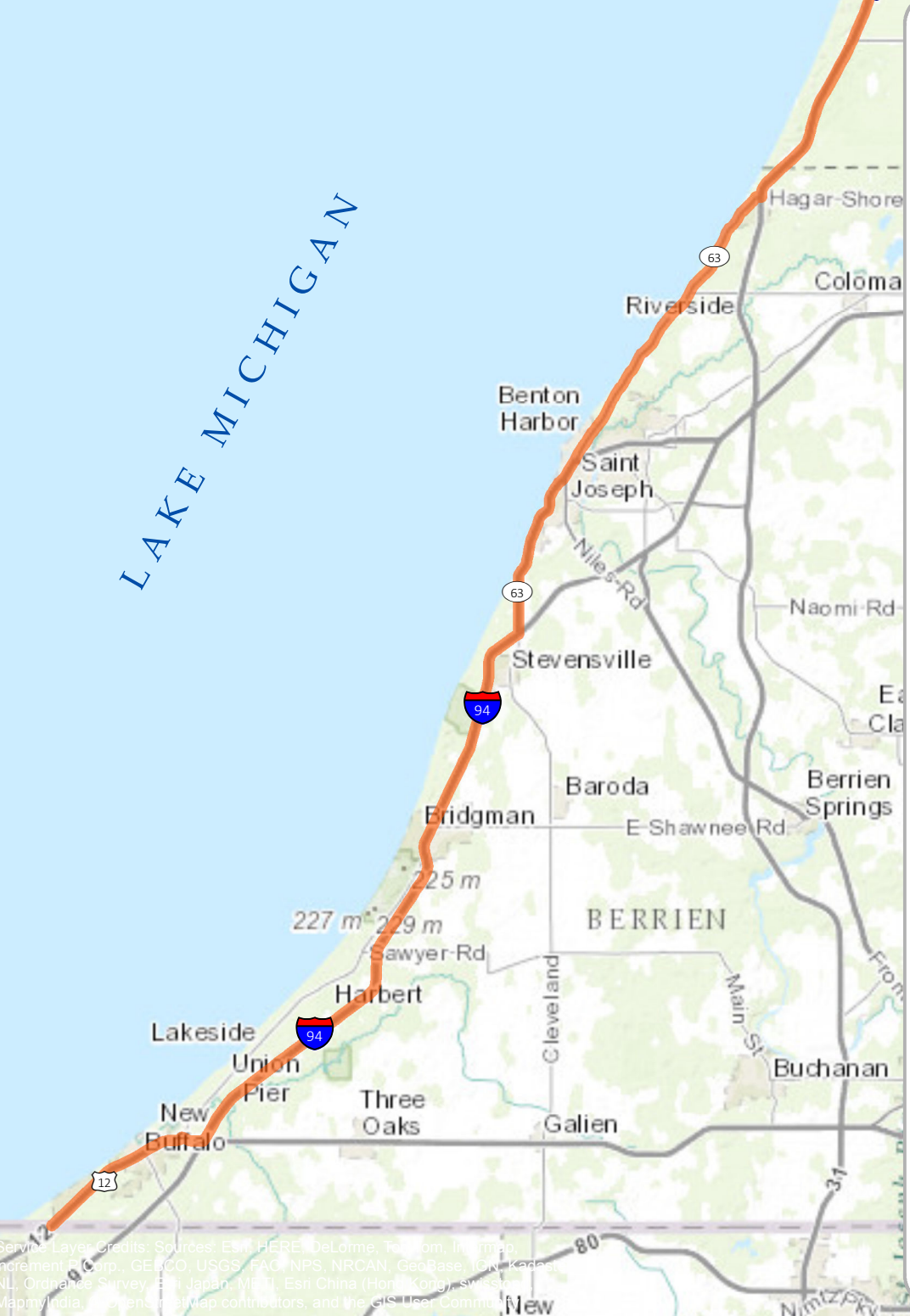
**WEST MICHIGAN PIKE**  
*Southern Segment*

 West Michigan Pike Route

  Miles  
0 3 6 12



Map created January 2015 by WMSRDC on behalf of Muskegon County Convention and Visitors Bureau



Service Layer Credits: Sources: Esri, HERE, DeLorme, TomTom, Intermap, increment P Corp., GEBCO, USGS, FAO, NPS, NRCAN, GeoBase, IGN, Kadast, NL, Ordnance Survey, Esri Japan, METI, Esri China (Hong Kong), Swisstopo, MapmyIndia, © 2015 Swisstopo, mapbox, and the GIS User Community