

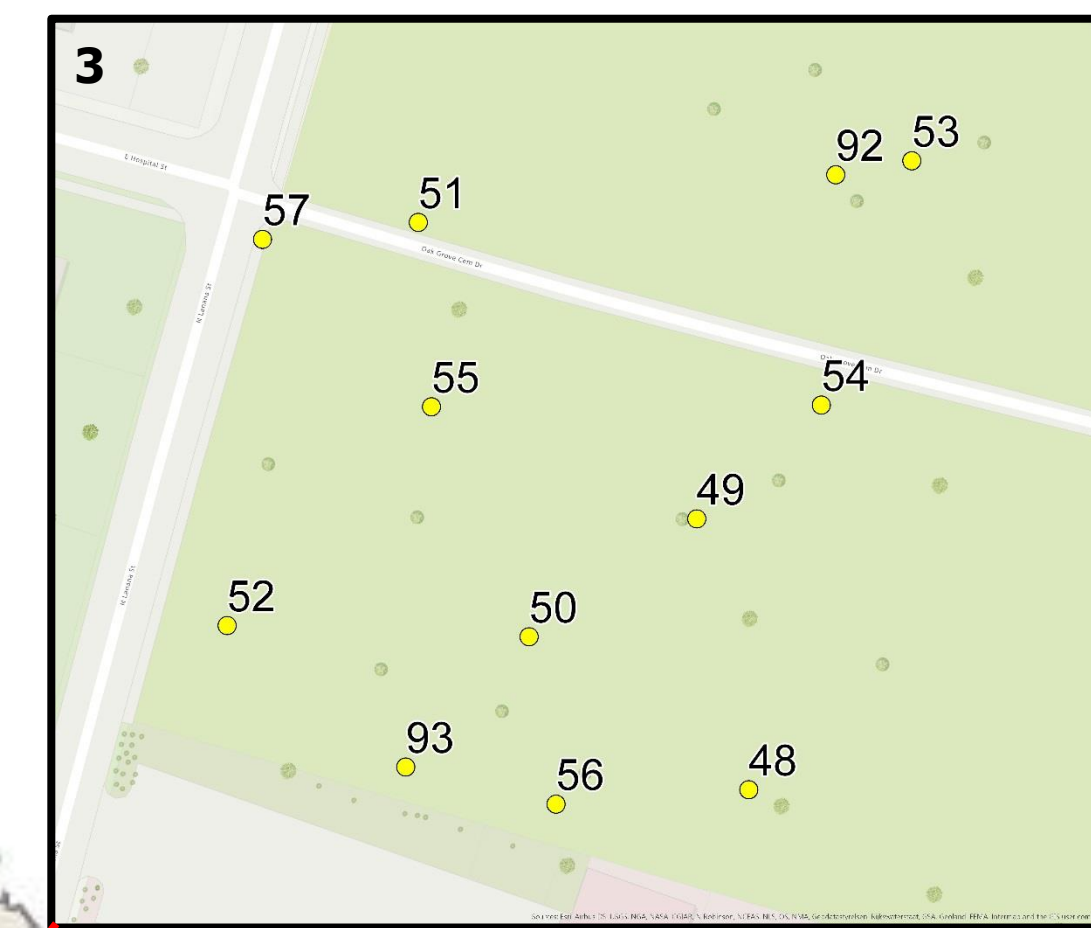


According to the Texas Historical Commission (THC), historical markers commemorate diverse topics in Texas history, including: the history and architecture of houses, commercial and public buildings, religious congregations, and military sites; events that changed the course of local and state history; and individuals who have made lasting contributions to our state, community organizations, and businesses.

Historical markers can be found in all 254 Texas counties. Age, significance, and architectural requirements govern the eligibility of topics and sites when applying for either a subject marker, Historic Texas Cemetery marker, or a Recorded Texas Historic Landmark marker.

Nacogdoches County Historical Markers and Monuments

*Markers are listed by label number, followed by name, THC marker number, marker type, and then THC codes pertaining to the topic



Oak Grove Cemetery: Graves and Monuments of Famous Texans
#57 Oak Grove Cemetery (12102, 27" x 42")
Graveyards; pioneers

Charles Standfield Taylor #48
Signer of Texas Declaration of Independence
Veteran of Battle of Nacogdoches 1832
Chief Justice of Nacogdoches County

Elias E. Hamilton #49
Veteran at Siege of Béxar 1835 and San Jacinto 1836

Hayden Edwards #50
Texas Settler
Founder of the Republic of Fredonia 1827

John S. Roberts #51
Veteran of Battle of New Orleans 1815, Battle of Nacogdoches 1832, and Siege of Béxar 1835.
Signer of the Texas Declaration of Independence

General Kelsey Harris Douglass #52
Commander at Battle of the Neches 1839
Member of the Republic Congressional House
Member of Grand Masonic Lodge

William Clark Jr. #53
Signer of the Texas Declaration of Independence
Supporter of Texas Revolution
Member of the Republic Congressional House

Thomas Young Buford #54
Veteran of San Jacinto 1836

Captain Hayden Arnold #55
Veteran of San Jacinto 1836
Member of the Republic Congressional House
Nacogdoches District Clerk

Nicholas Adolphus Sterne #56
Texas Settler
Supporter of Texas Revolution
Member of the Republic Congressional House
Financed the New Orleans Grays
Nacogdoches Postmaster, Justice of the Peace, and Deputy Clerk

Dr. Robert Anderson Irión #92
Senator of the Republic
Secretary of State
Physician and Surveyor
Member of Philosophical Society of Texas

General Thomas Jefferson Rusk #93
Signer of Declaration of Independence
Commander-in-Chief of Republic army
Veteran of San Jacinto 1836
United States Senator

Chireno, TX

- #27 Gingerbread House (9274, Medallion & Plate) houses, residential buildings; Victorian
- #28 Halfway Inn (Flournoy - Granberry House) (9276, 27" x 42" with post) houses, residential buildings; inns, hotels, motels; stagecoach routes, stands, etc.
- #42 Camp Chireno, World War II Prisoner of War Camp (15445, 18" x 28") World War II; jails and prisons;
- #47 Chireno Lower Cemetery (16732, 27" x 42") graveyards

Nacogdoches County

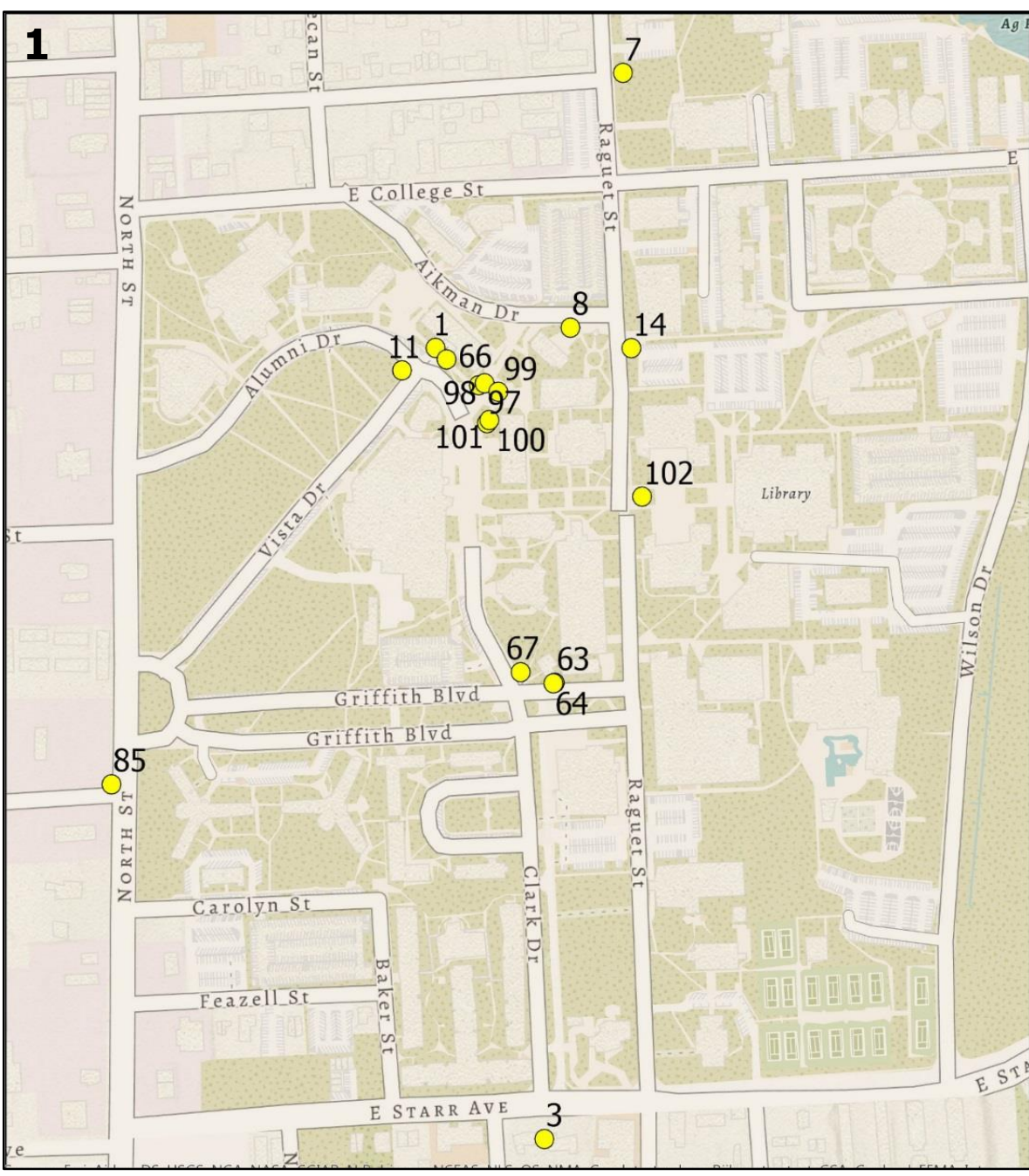
- #2 Millard - Burrows House (9256, Medallion & Plate) houses, residential buildings; pioneers
- #6 Presidio Nuestra Señora de los Dolores (9303, 1936 Centennial - Subject Marker - gray granite) Spanish immigrants/immigration; Mission; missions; military topics
- #9 Linn Flat Cemetery (13184, HTC marker) graveyards; pioneers
- #10 Bethel Cemetery (13547, HTC Medallion and 24" x 16" interpretive plaque) graveyards
- #12 Site of Pattonia (13946, 27" x 42") courthouses; ports; water topics
- #13 Harmony Cemetery (14026, 18" x 28") graveyards
- #15 Lazarine Cemetery (16396, HTC medallion and name & date plaque) graveyards
- #24 John Balch (9247, 1936 Texas Centennial grave marker - gray granite) Texas Revolution; Republic of Texas; military topics
- #26 Cove Springs Cemetery (9267, 18" x 28") graveyards; Methodist (Methodist Episcopal and United Methodist) denomination
- #38 McKnight Cemetery (13582, HTC Medallion and 24" x 16" interpretive plaque) graveyards
- #41 Fairview Church Cemetery (14545, HTC medallion with 24" x 26" plaque) graveyards
- #43 Hempelstent Cemetery (15826, 18" x 28") graveyards; German Immigrants/immigration
- #44 1796 Spanish Colonial Rancho of Bernardo D'Orolan (17007, 27" x 42") ranches/ranching; Period of Spanish governance
- #45 Nacogdoches (9298, 1936 Centennial highway marker) counties
- #73 Millard - Lee House (9285, Medallion & Plate) houses, residential buildings; pioneers
- #74 Site of Old North Church (9301, 1936 Centennial - Subject Marker - gray granite) Churches
- #76 Sam P. Smith Place (9352, Medallion & Plate) houses, residential buildings
- #80 Pioneer Texas Oil Man: Lyne Taliaferro Barret (9251, grave marker) oil/petroleum topics; pioneers
- #90 Site of "El Atascoso" (9272, 14" x 24") ranches/ranching; cities and towns
- #95 Home of Peter Ellis Ben (15275, 1936 Texas Centennial historical marker - gray granite) Spanish topics; Texas Revolution; military topics; houses
- #105 Hotel Wiley (12098, Medallion & Plate) buildings; railroads; inns, hotels, motels; Queen Anne
- #109 Rock Springs Cemetery (15877, 18" x 28") graveyards; Presbyterian Denomination; Pioneers

Douglass, TX

- #19 Louis Juchereau de St. Denis (17706, 27" x 42" with post) pioneers
- #20 Mission Nuestra Señora de la Purísima Concepción de los Hainals (17688, 27" x 42" with post) Spanish topics
- #21 Nuestra Señora de los Dolores de los Tejas (17931, 27" x 42" with post) missions
- #22 San Patricio Rancho (17684, 27" x 42" with post) pioneers; Naïve Americans
- #81 John R. Clute (9266, 27" x 42" with post) Texas Revolution; Republic of Texas; military topics
- #87 Town of Douglass (18626, 27" x 42" with post) pioneers; Republic of Texas

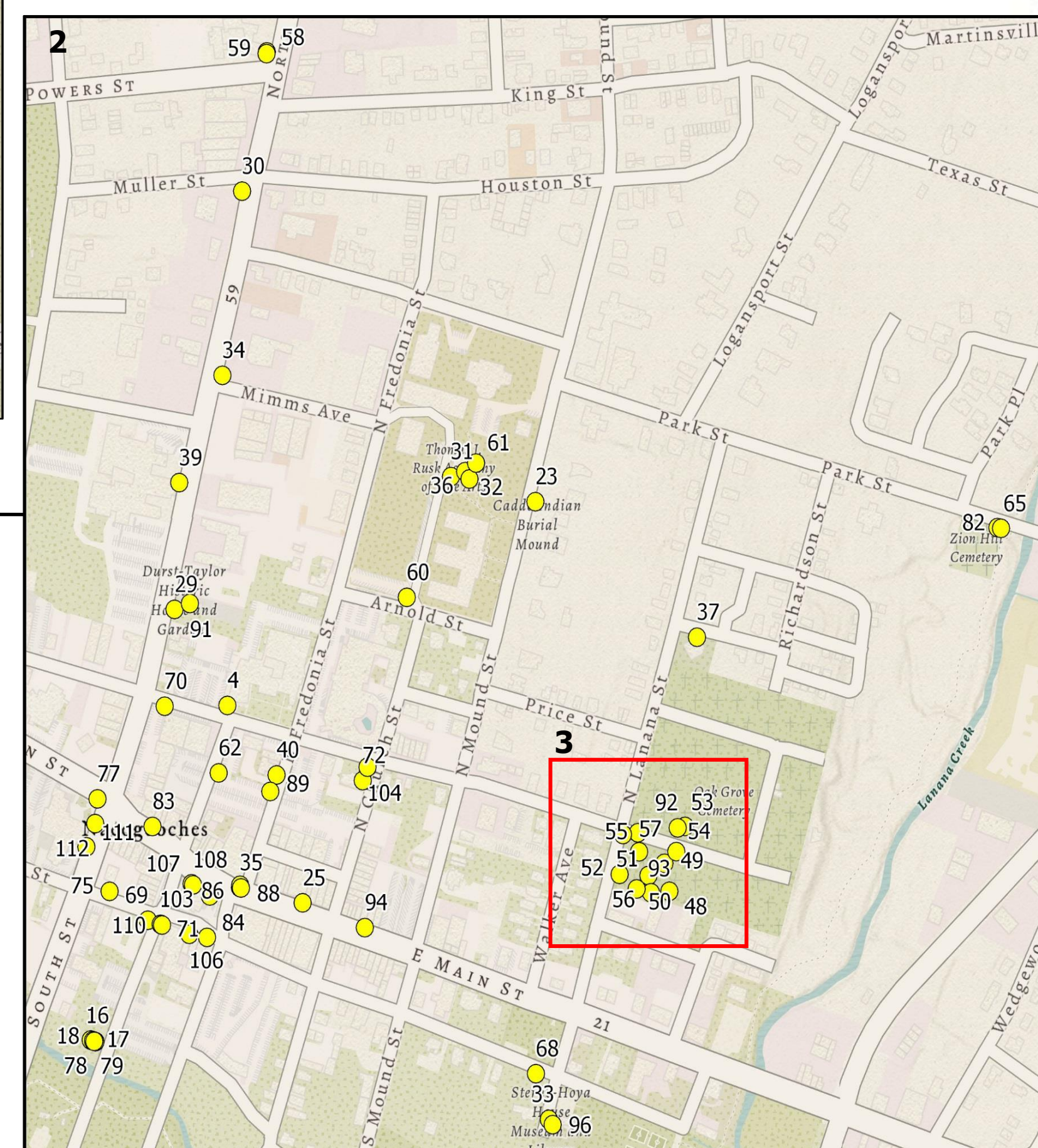
SFA Campus

- #1 Austin Building (9245, 27" x 42") buildings; educational buildings; educational topics; Classical Revival; design and construction
- #3 Christ Episcopal Church (9263, 27" x 42") churches; Episcopal denomination
- #7 Shay Locomotive No. 2005 (9350, 18" x 28") railroads
- #8 Women's Army Corps School (9402, 27" x 42") educational topics; World War II; women, women's history topics; military topics
- #11 Karle Wilson Baker (13945, 27" x 42") women, women's history topics; writers and poets
- #14 Birdwell Field, Aikman Gym and the Women's Recreation Center (15425, 27" x 42") educational buildings; sports topics; women, women's history topics
- #63 Stone Fort Museum (14842, 27" x 42") museums; monuments
- #64 Old Stone Fort (9393, RTHL medallion on building and 27" x 42" marker with post) forts
- #66 Stephen Fuller Austin (9246, 27" x 42") state official; pioneers; local law enforcement officer
- #67 100th Anniversary of Oil in Nacogdoches County (9250, Plaque) oil/petroleum topics
- #85 Site of Home of Thomas J. Rusk (9349, 1936 Texas Centennial historical marker - gray granite) Texas Revolution, Republic of Texas; national/federal official; military topics
- #97 Alton W. Birdwell (12097, 27" x 42") educational topics
- #98 Paul Lewis Boynton (14728, 27" x 42") educational topics
- #99 Pioneering Higher Education in East Texas (12104, 27" x 42") educational topics
- #100 Thomas Jefferson Rusk (12105, 27" x 42") law, lawyers; Texas Revolution, Republic of Texas; military topics
- #101 Rusk Building (12106, 27" x 42") educational buildings; educational topics; buildings
- #102 Stephen F. Austin State Teachers College During World War II (12107, 27" x 42") World War II; educational topics

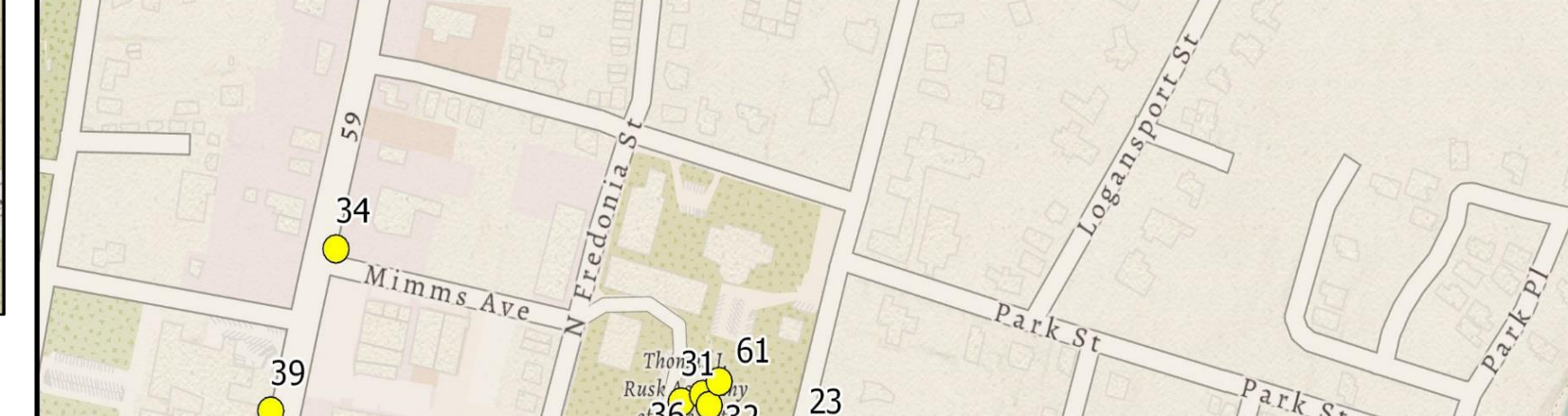


City of Nacogdoches

- #4 First United Methodist Church of Nacogdoches (9273, 27" x 42") Methodist (Methodist Episcopal and United Methodist) denomination; churches
- #5 Lindsey House (9282, Medallion & Plate) houses, residential buildings
- #16 Angelina (18268, 27" x 42" with post) women's topics
- #17 Franciscan Friars in East Texas (18269, 27" x 42" with post) Spanish topics
- #18 Captain Domingo Ramon (18270, 27" x 42" with post) Spanish topics
- #23 Ancient Mound (9243, 20" x 20") geology; Native Americans
- #25 Site of the Home of Antonio Gil y Barbo (9248, 1936 Texas Centennial bronze plaque) pioneers
- #29 La Calle Real del Norte (9281, 1936 Centennial - gray granite) roads; Native Americans
- #30 Site of the Mission Nuestra Señora de Guadalupe (9286, 1936 Centennial - subject marker, gray granite) Spanish immigrants/immigration; Mission; missions
- #31 Old Nacogdoches University Building (9299, 27" x 42" with post) educational topics
- #32 Nacogdoches University (9299, 27" x 42" with post) educational topics
- #35 Home of Adolphus Sterne (9356, 1936 Centennial - Subject Marker - gray granite) houses, residential buildings; state official; pioneers; German immigrants/immigration
- #34 Site of the Home of Charles S. Taylor (9399, 1936 Centennial - Subject Marker - gray granite) county official; Texas Revolution, Republic of Texas; state official; pioneers
- #35 Texas Stagecoaches, C.S.A (9400, 27" x 42") roads; Civil War; stagecoach routes; stands, etc.
- #36 Washington Square (9401, 27" x 42") educational topics; land surveys, land companies, promotional towns
- #37 Zion Hill First Baptist (9403, Medallion & Plate) African American topics; Baptist denomination; churches
- #39 First Baptist Church of Nacogdoches (16452, 27" x 42") churches; Baptist denomination
- #40 Millam Lodge #2, Ancient Free and Accepted Masons of Texas (14133, 27" x 42") fraternal organizations
- #46 E. J. Campbell School (18149, 27" x 42") African American topics; buildings; educational topics; segregation, Jim Crow
- #58 Site of the Home of Juan Antonio Padilla (9302, 1936 Texas Centennial - bronze plaque) Texas Revolution; Republic of Texas; Pioneers

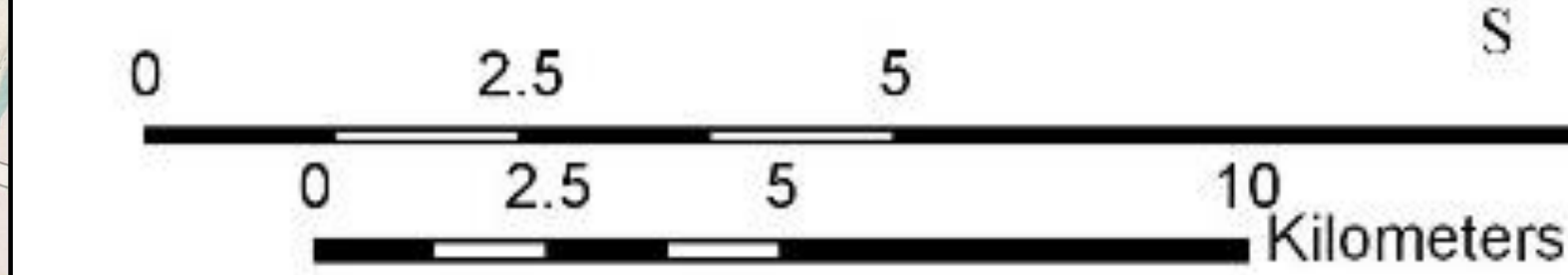


- #59 Westminister Presbyterian Church (15980, 27" x 42") churches; Presbyterian Denomination
- #60 Washington Square (12109, 27" x 42") educational topics; land surveys, land companies, promotional towns
- #61 Old Nacogdoches University (15163, 27" x 42" with post) educational topics
- #62 Original Location of Sacred Heart Catholic Church (16002, 27" x 42") churches; Catholic denomination
- #65 Zion Hill Baptist Church Cemetery (12110, 27" x 42") graveyards; African American topics; Baptist denomination; churches
- #68 Site of Bivouac and Banquet for The New Orleans' Greys (9253, 18" x 28") Texas Revolution, Republic of Texas; military topics
- #69 Charles Hoya Land Office (9262, Medallion & Plate) commercial buildings; land surveys, land companies, promotional towns; Victorian; design and construction; Gothic Revival
- #70 Home site of James Dill (9268, 1936 Centennial - subject marker, gray granite) pioneers
- #71 Site of First Home Owned by General Sam Houston (9278, 1936 Texas Centennial - subject marker, gray granite) state official; pioneers; military topics; Republic of Texas
- #72 The Roland Jones House (9280, Medallion & Plate) houses, residential buildings; Victorian; pioneers; design and construction
- #75 Old "Red" House (9345, 1936 Centennial - Subject Marker - gray granite) Texas Revolution, Republic of Texas; military topics



Legend

- Texas Historical Commission Markers
- Nacogdoches County



- #77 Old Spanish Cemetery (9355, 1936 Centennial - Subject Marker - gray granite) graveyards; pioneers; Spanish topics
- #78 Governor Marquis de San Miguel de Aguayo (18266, 27" x 42" with post) Spanish topics
- #79 Governor Martín de Alarcón in East Texas (18267, 27" x 42" with post) Spanish topics
- #82 "Los Ojos de Padre Margil" (The Eyes of Father Margil) (9283, 27" x 42") Spanish immigrants/immigration; religious leaders; Presbyterian denomination; Roman Catholic denomination; water topics; Native Americans
- #83 In Memory of Thomas F. McKinney (9284, 1936 Texas Centennial historical marker - bronze plaque) Texas Revolution, Republic of Texas; military topics
- #84 Site of the Home of John S. Roberts (9347, 1936 Centennial - Subject Marker - bronze plaque) Texas Revolution, Republic of Texas; Mission; military topics
- #86 On This Site Stood for a Century an Old Stone House (9394, 1936 Texas Centennial bronze plaque) pioneers; markets, mercantile
- #88 King's Highway - Camino Real - Old San Antonio Road (1936 Texas Centennial historical marker - red granite) roads; pioneers
- #89 The Daily Sentinel (17345, 27" x 42") newspapers
- #91 Durst-Taylor House (9270, 14" x 24") cabins, log houses; houses, residential buildings; pioneers
- #94 Site of "Old Soledad" (9351, 1936 Texas Centennial - bronze plaque) land surveys; land companies, promotional towns
- #96 Adolphus Sterne House (14549, RTHL Medallion) houses, residential buildings; state official; pioneers; German Immigrants/immigration
- #103 Battle of Nacogdoches (9252, 27" x 42") Texas Revolution, Republic of Texas; military topics
- #104 Diedrich Anton Wilhelm Ruffs (14540, 27" x 42") German immigrants/immigration
- #106 Ingraham Building (12099, Medallion & Plate) commercial buildings
- #107 Nine Flags of Nacogdoches (14312, 27" x 42") Texas Revolution; Republic of Texas; Spanish topics; Civil War topics
- #108 Nacogdoches Federal Building / Post Office (12101, Medallion & Plate) buildings; Classical Revival
- #110 Sam Houston's First Home in Texas (15904, 27" x 42") state official; pioneers; military topics; Republic of Texas
- #111 William "Bill" Goynes (9275, 1936 "gravestone" marker) African American topics; military topics
- #112 Old Spanish Cemetery (14793, 18" x 28") graveyards

Data Sources:
"Modern Antique Map" basemap by ESRI, Airbus DS, USGS, NGA, NASA, N Robinson, NCEAS, NLS, OS, NMA, Geodatasystem, Rijkswaterstaat, GSA, Geoland, FEMA, Intermap, and GIS User Community
Nacogdoches County GIS/911 Addressing
City of Nacogdoches, Engineering Department
Historical Marker Information Sources:
Texas Historical Sites Atlas by Texas Historical Commission
waymarking.com
stoppingpoints.com
findagrave.com
sfasu.edu/story/markers/index-markers
Google Maps

Projection:
Universal Transverse Mercator Zone 15
North American Datum of 1983

Map produced by Cade Smith under supervision of Abby Scorsone and the Nacogdoches County GIS/911 Addressing Office
203 W MAIN ST STE 103
NACOGDOCHES TX 75961
(936) 560 0658

