



Welcome to Hawley


A vibrant small town with a rich historical past.

The Hawley trail connects the Delaware & Hudson (D&H) Canal Park at Lock 31 on one side of town to Lake Wallenpaupack on the other.

Along the trail, interpretative signs provide insight into Hawley's history. Learn how the town evolved to meet changing needs.

From the construction of the D&H Canal, to an expanding glass industry, to silk and knitted textiles, to a growing tourism economy, Hawley has been an active community center since the 1800s.

**We invite you to explore Hawley.
The lake region's downtown.**



Thanks to the Hawley Trail Partners



**Delaware Highlands Conservancy
Hawley Borough
Hawley Public Library
Leeward
Quality Printing & Design Inc.
Reinfurt Excavating Inc
Seiler's Tree Service
Wayne County Historical Society**

SPECIAL THANKS TO...

Peter W. Becker • Richard Briden
Jay & Elona Compton • Sue Currier
Grant Genzlinger • Andrew LaTourette
Molly Rodgers

This project was financed in part by a grant from the Community Conservation Partnerships Program Environmental Stewardship Fund under the administration of the Pennsylvania Department of Conservation and Natural Resources, Bureau of Recreation and Conservation administered through the Pennsylvania Environmental Council's Pocono Forests & Waters Conservation Landscape Mini-Grant Program.




VisitHawleyPA.com

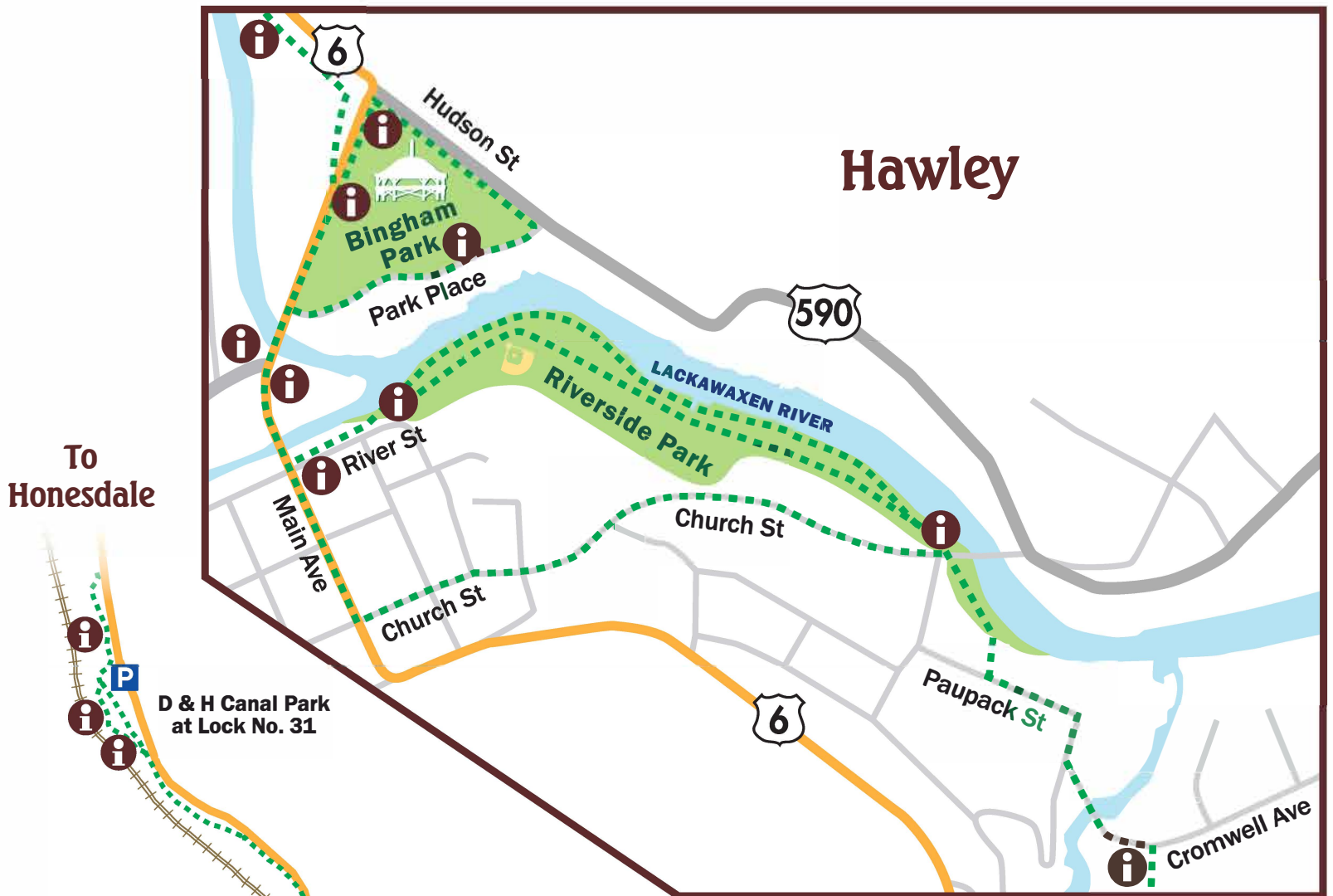
P.O. Box 584 • Hawley, PA 18428
570-226-4064
email: info@VisitHawleyPA.com



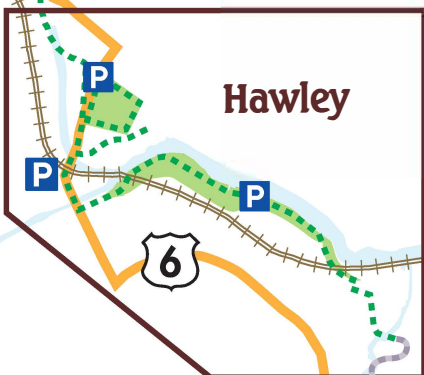
Hawley Trail Guide



PRINTED ON RECYCLED PAPER.



Hawley



Hawley Trail

- P** Parking
- i** Interpretative Sign
- Walking Trail
- Future Trail
- |||** Railway
- US Route 6 East-West Bikeway

Trail Rules

- Open seasonally, weather permitting, dawn to dusk.
- Keep it clean. Pick up after your pet.
- Pedestrian use only.
- Stay on the trail, it crosses some private property.



(Future) Gorge Trail

Wallenpaupack Creek Trail

Lake Wallenpaupack Trail

LAKE WALLENPAUPACK