



# PORT EVERGLADES 2014 MASTER/VISION PLAN

---

## APPENDIX D: PARKING FACILITY UTILIZATION

PRESENTED BY

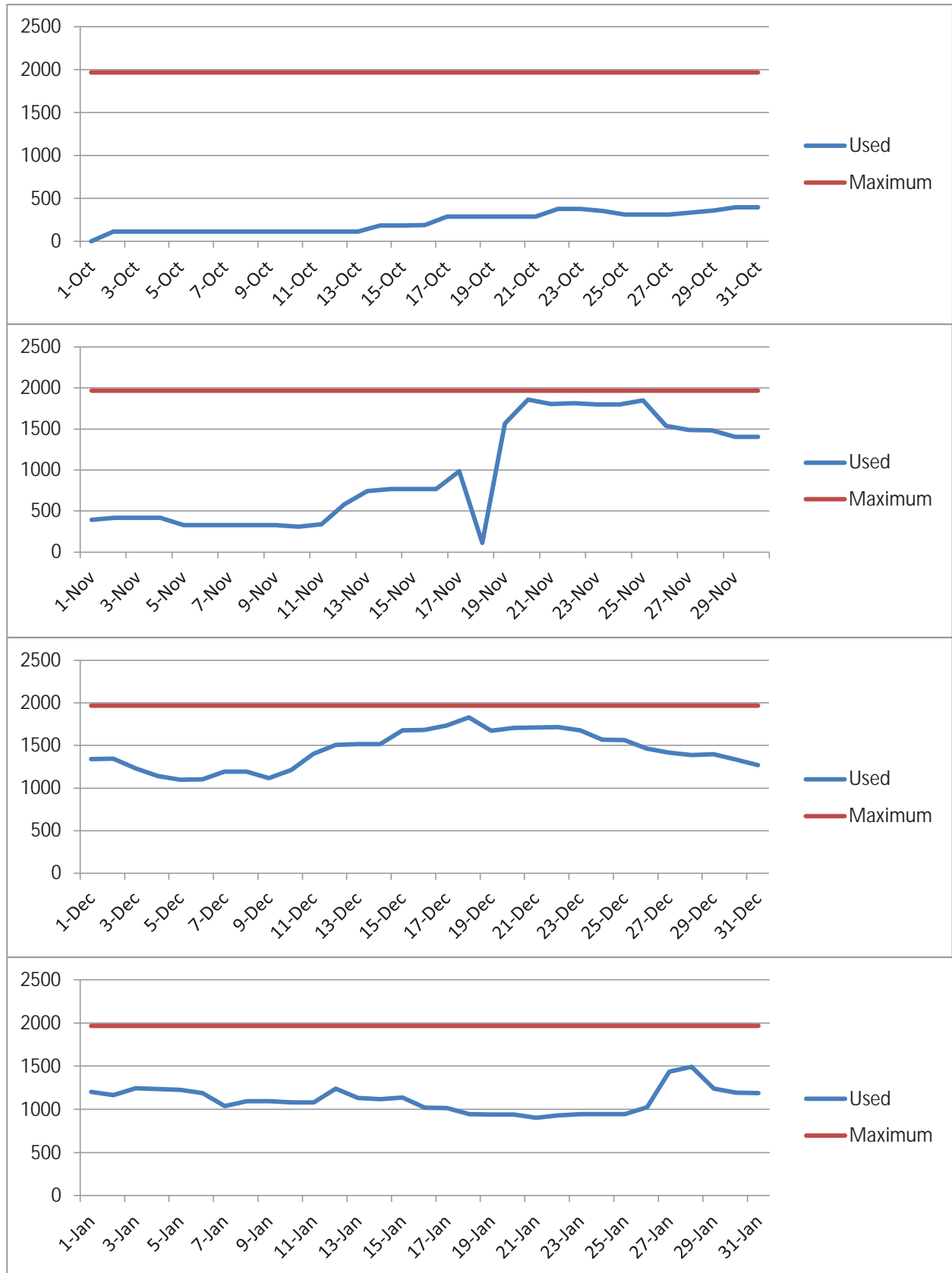
**AECOM**



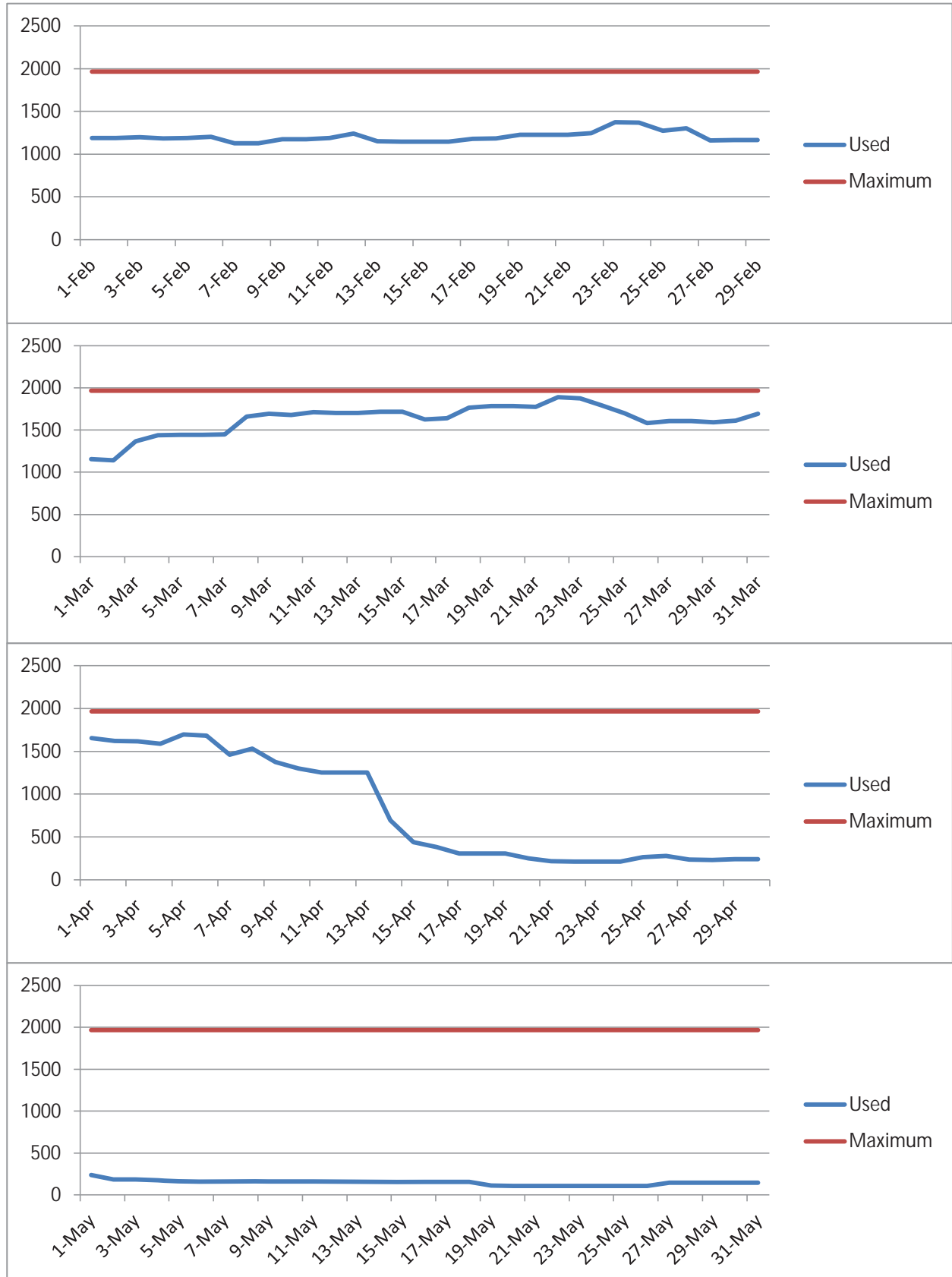
## APPENDIX D

Parking facility utilization information for FY 2012 and FY 2013 year-to-date for four locations - the Northport garage, the Midport garage, and the Terminal 18 and Terminal 19 surface parking sites - is summarized in Section 1.8 of Element 1 of the *2014 Port Everglades Master/Vision Plan*. Actual utilization charts by month are provided in this appendix.

Location: Midport (2012)  
Total Spaces: 1966



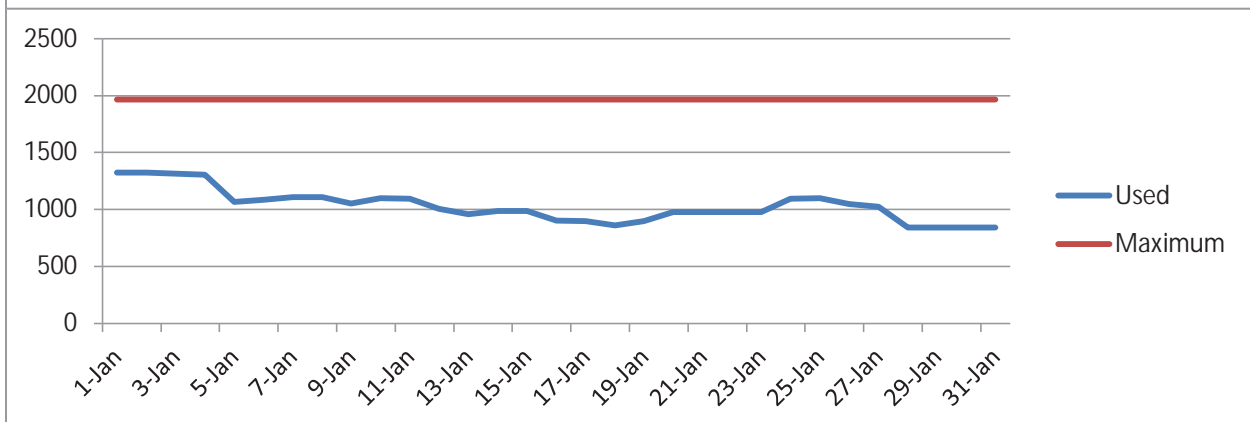
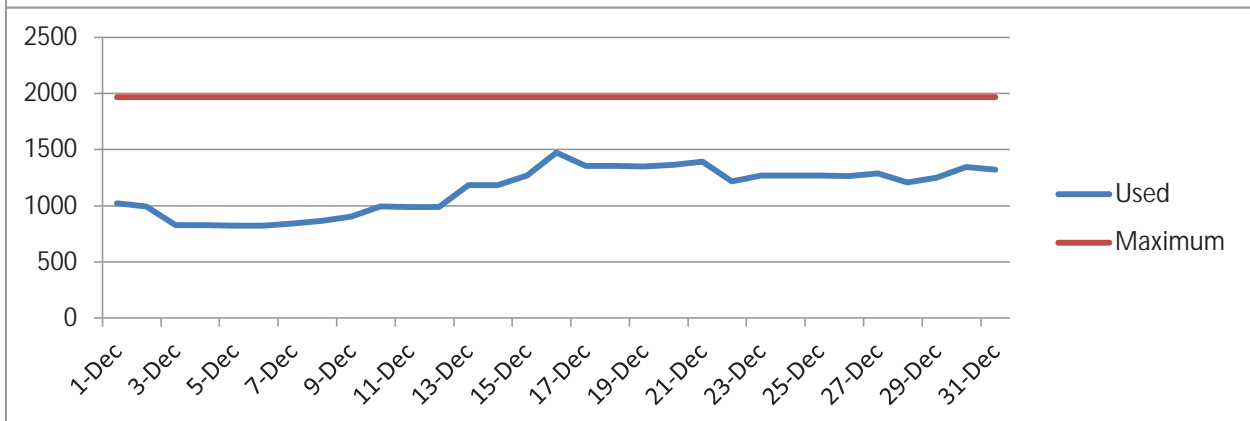
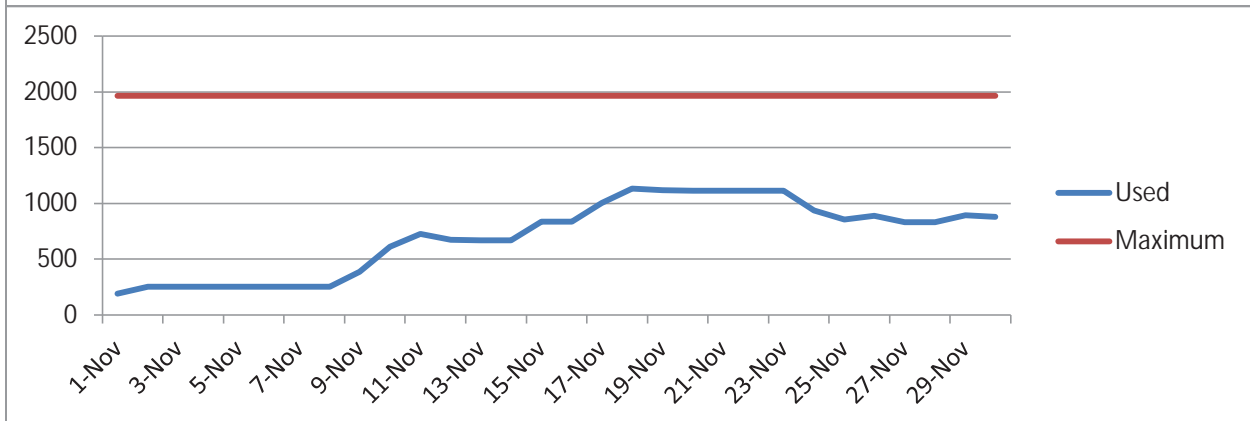
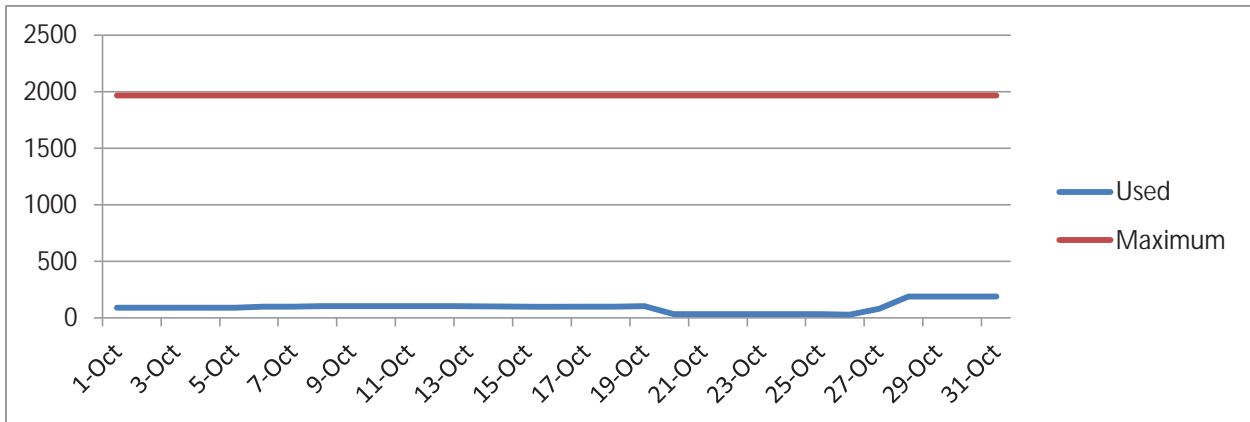
Location: Midport (2012)  
Total Spaces: 1966



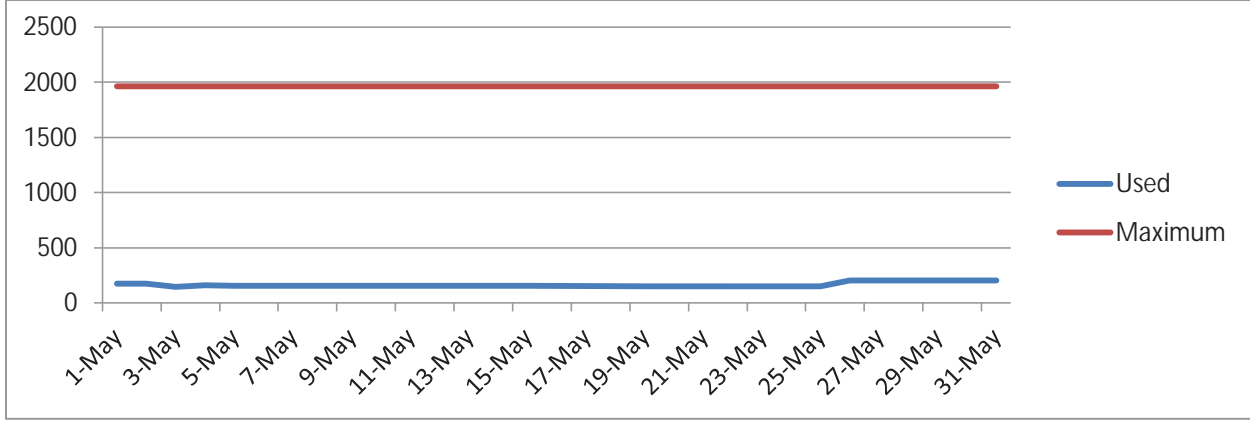
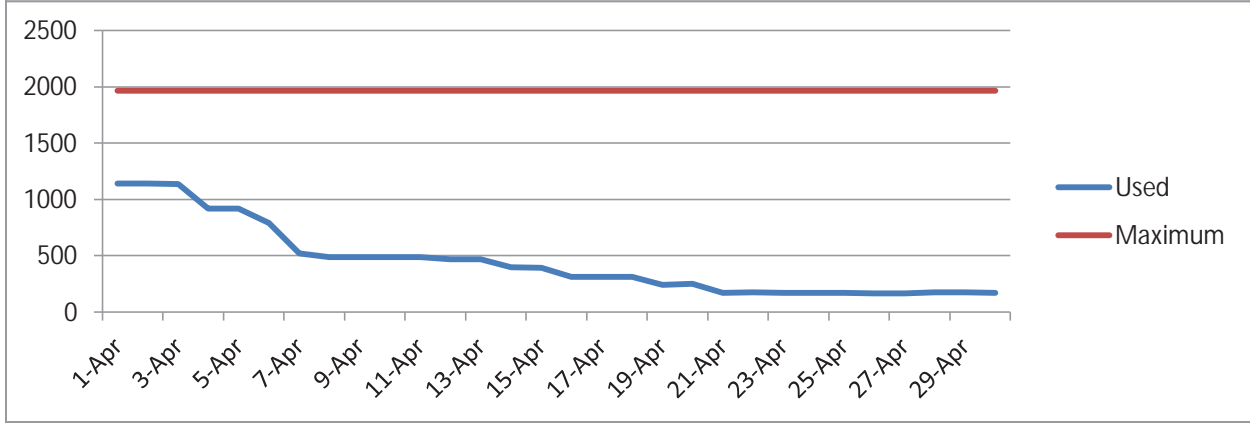
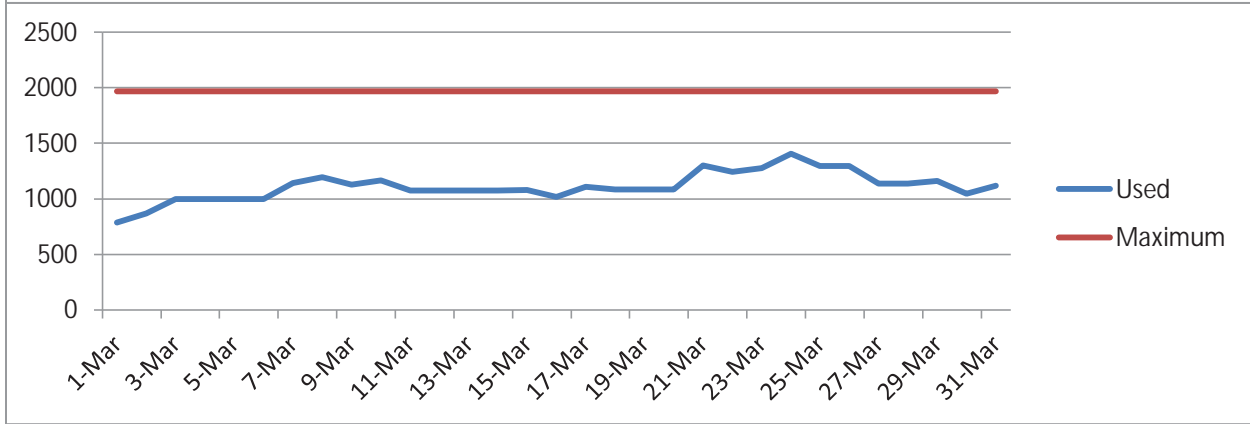
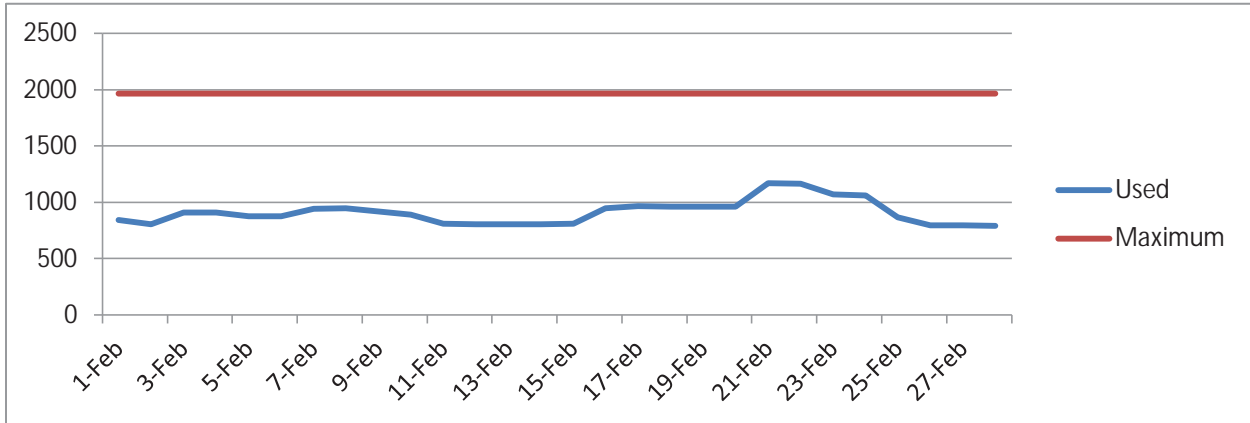
Location: Midport (2012)  
Total Spaces: 1966



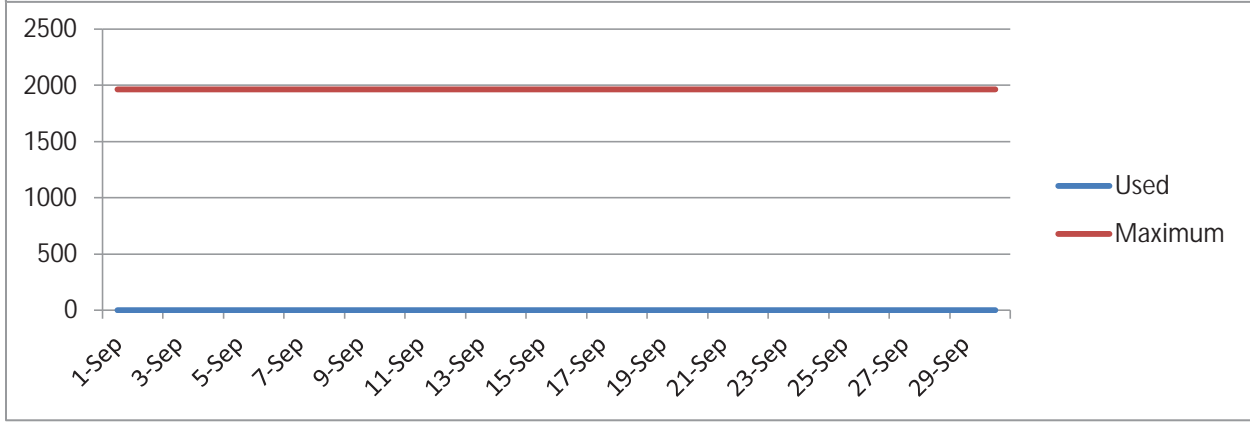
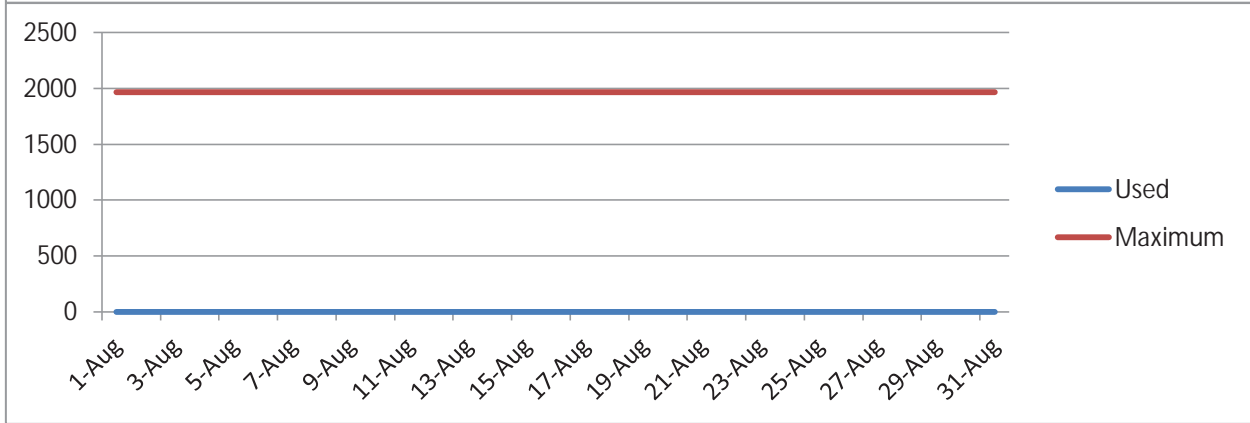
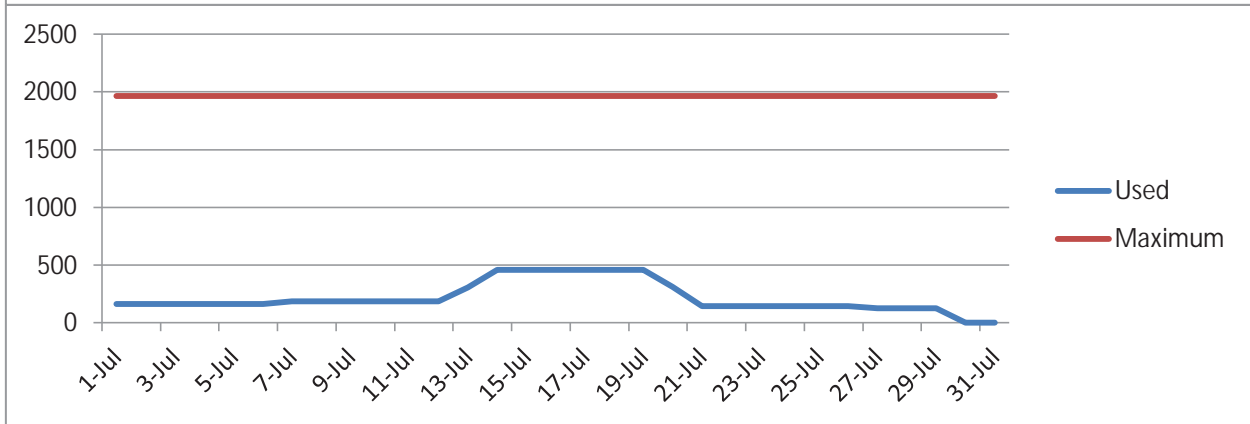
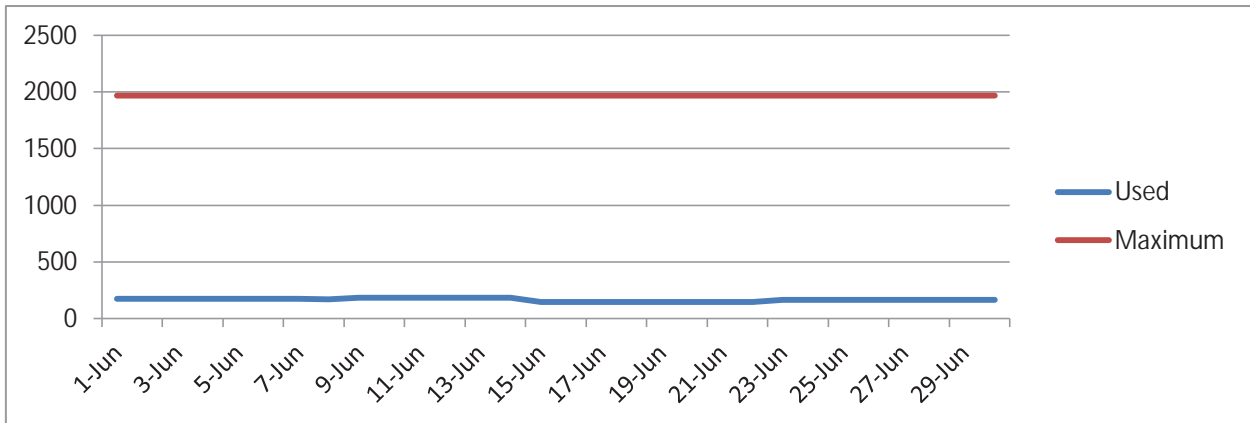
**Location: Midport (2013)**  
**Total Spaces: 1966**



**Location: Midport (2013)**  
**Total Spaces: 1966**

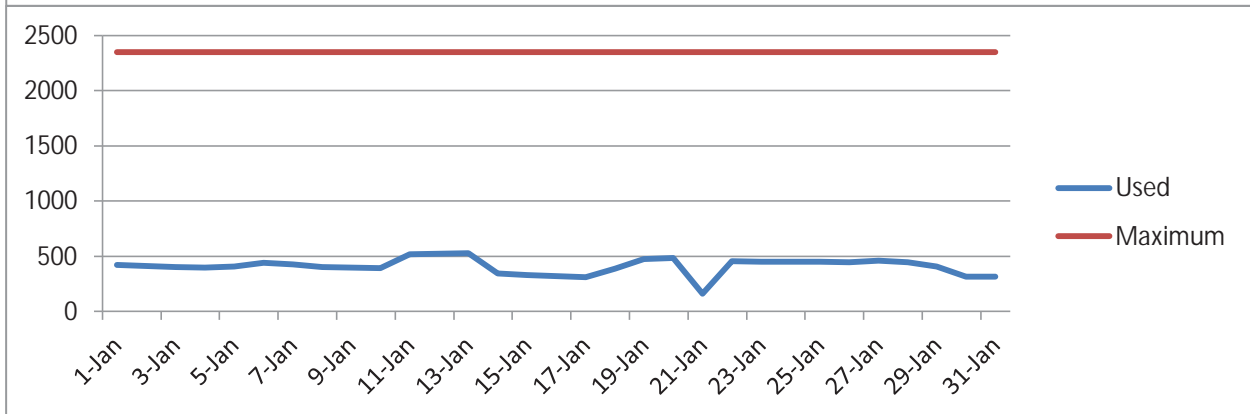
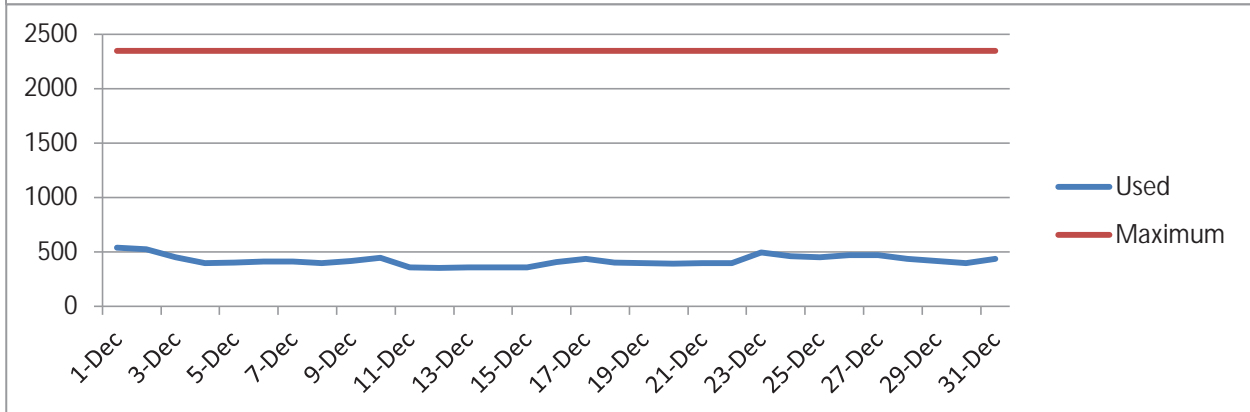
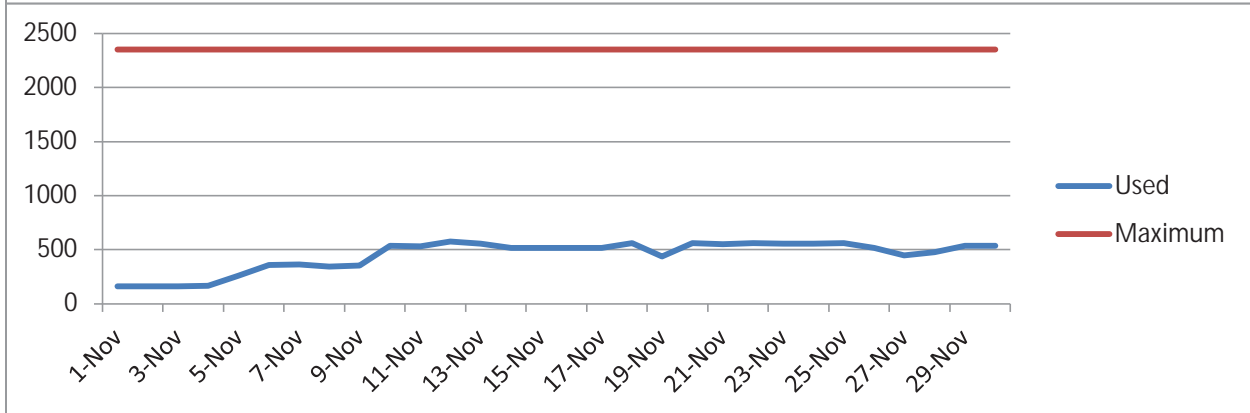
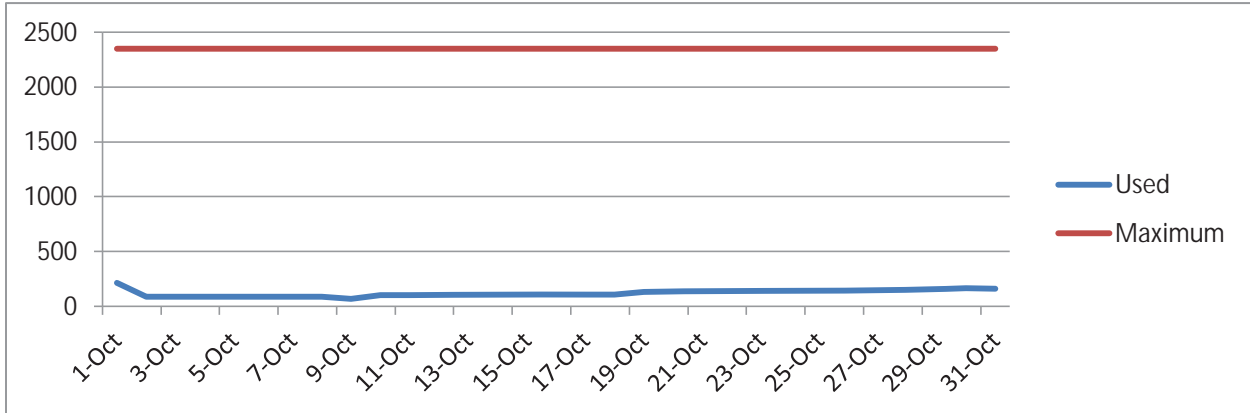


**Location: Midport (2013)**  
**Total Spaces: 1966**

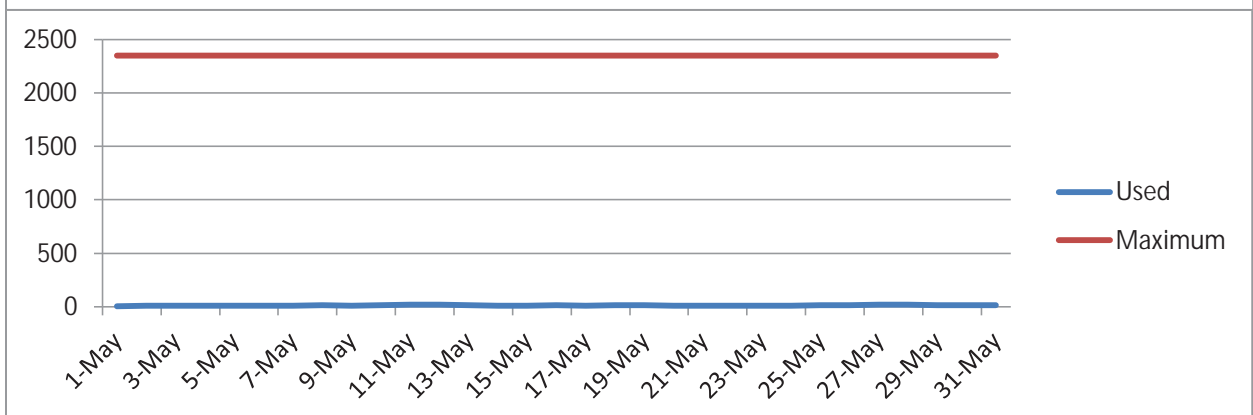
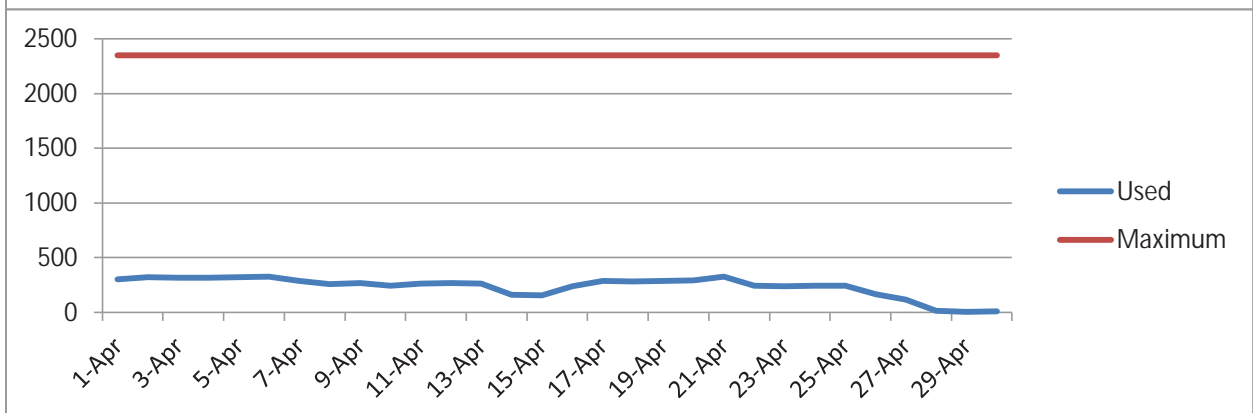
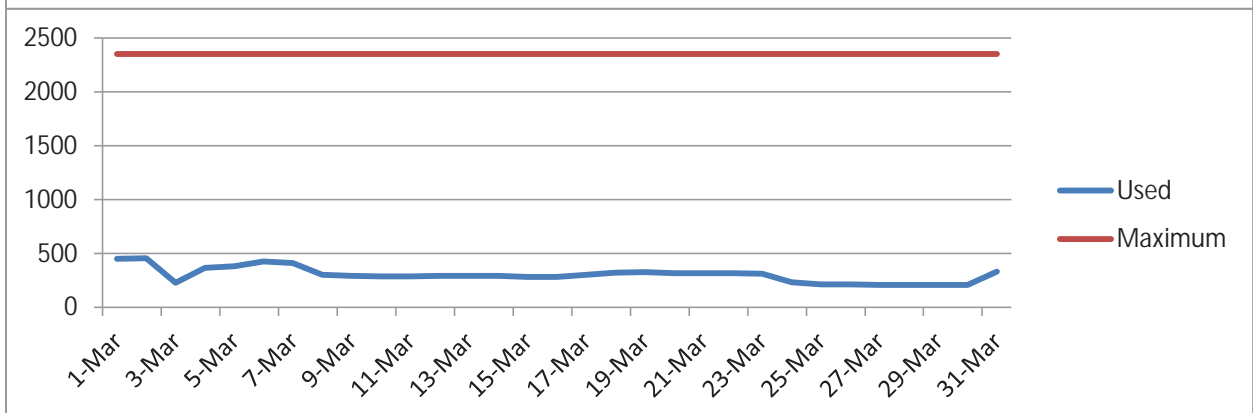
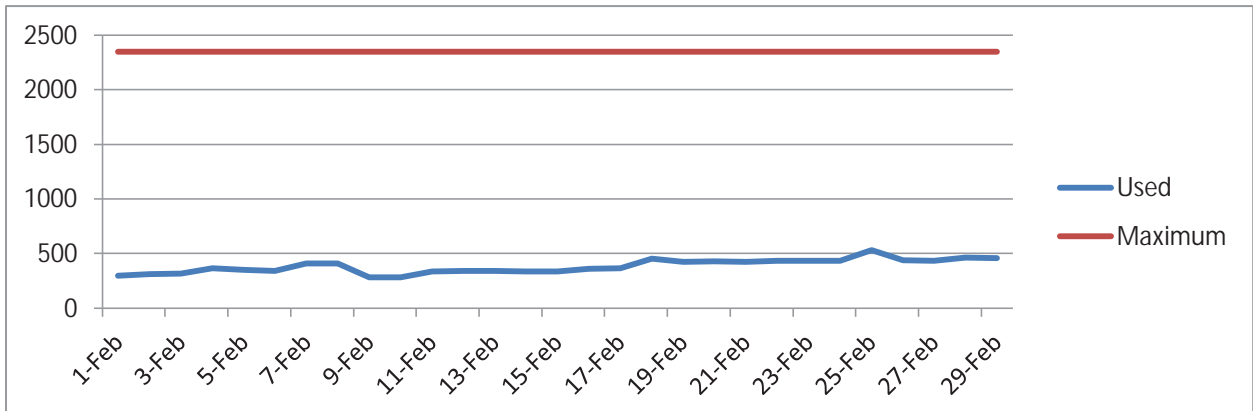




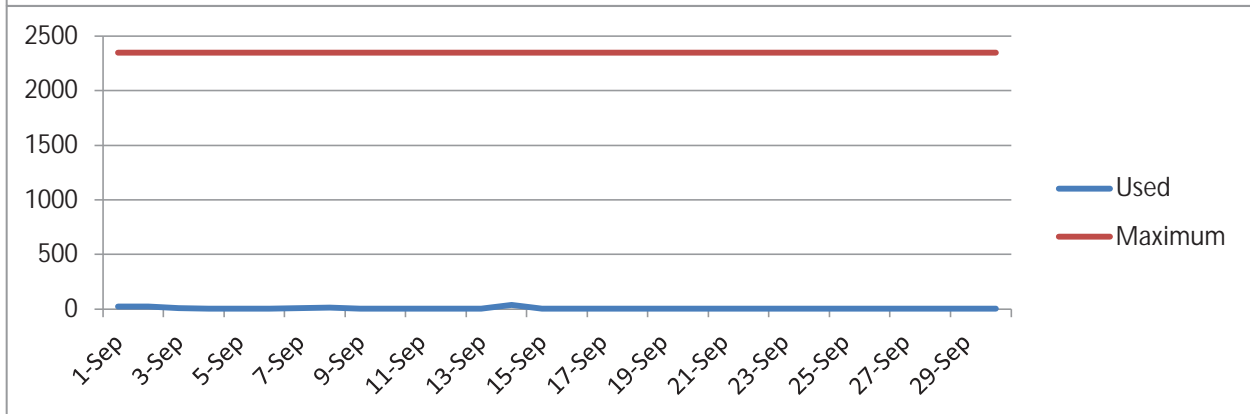
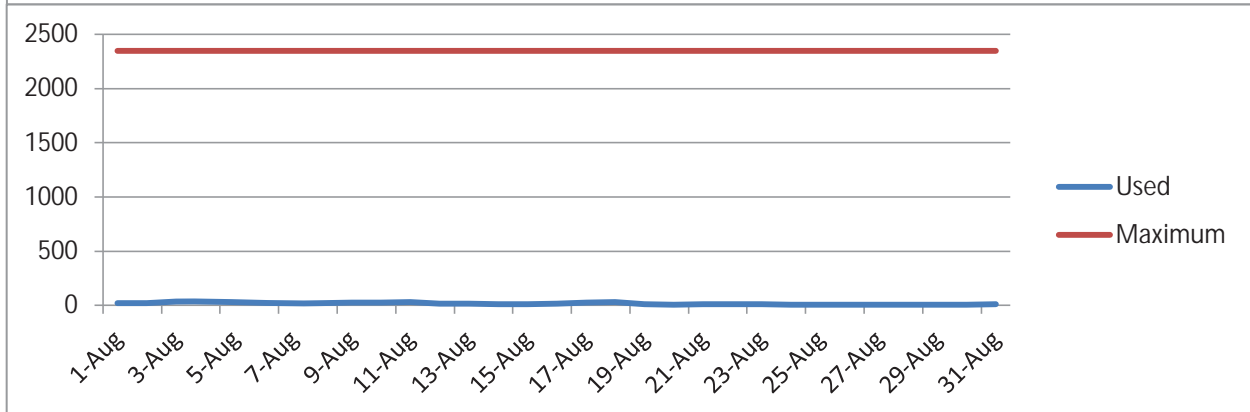
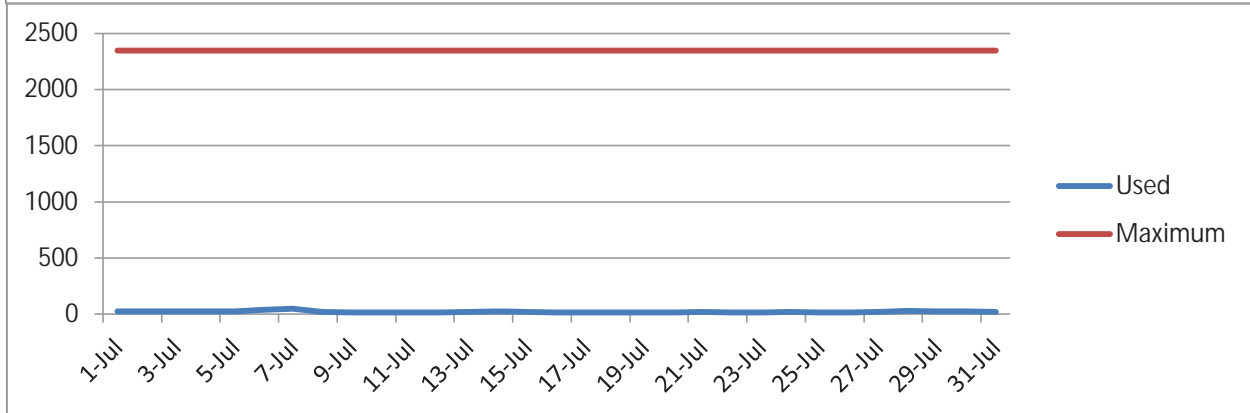
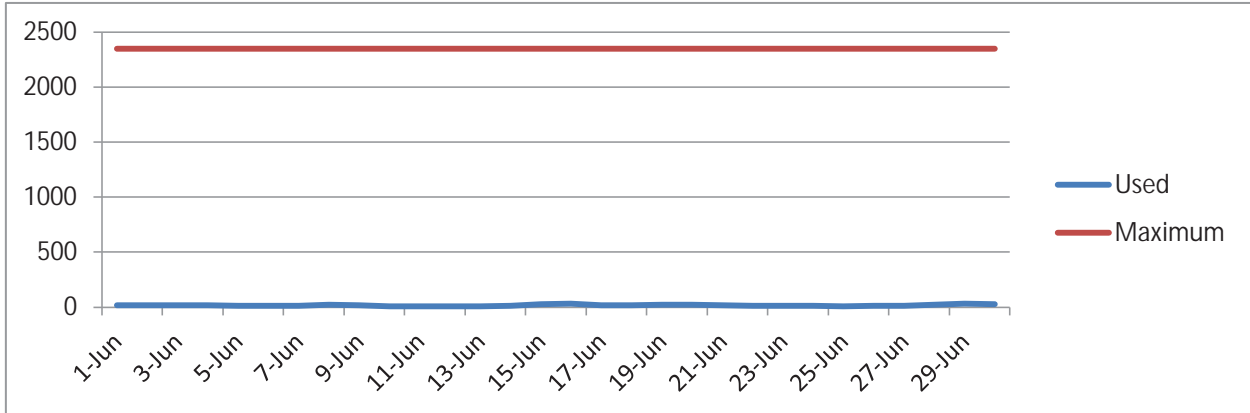
**Location: Northport (2012)**  
**Total Spaces: 2350**



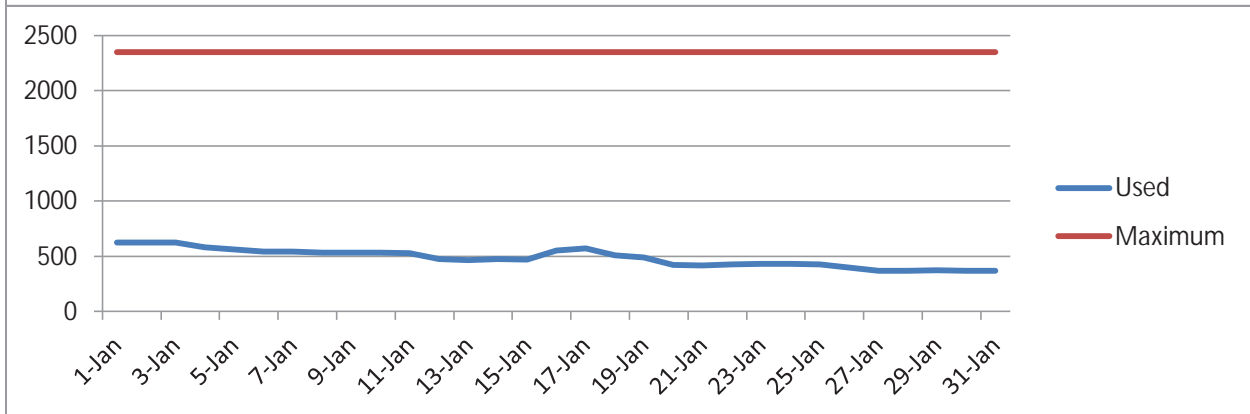
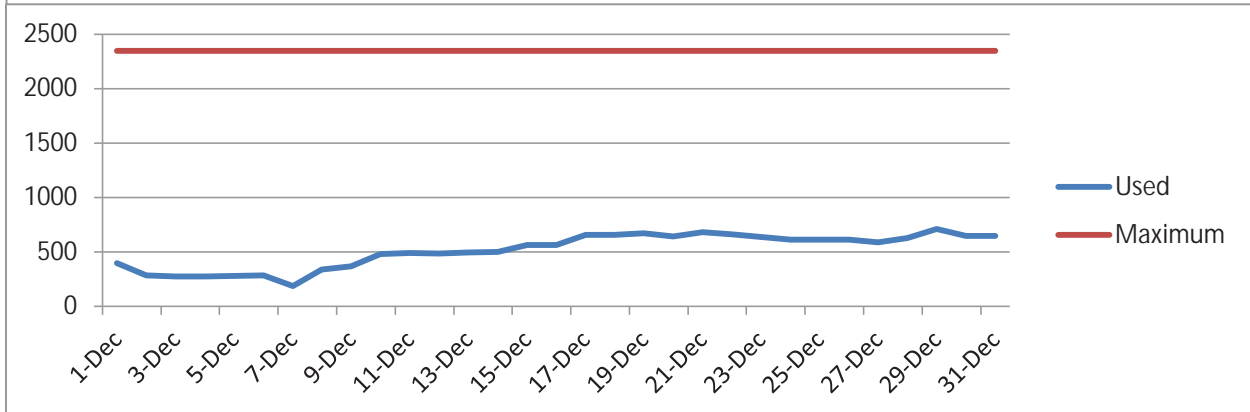
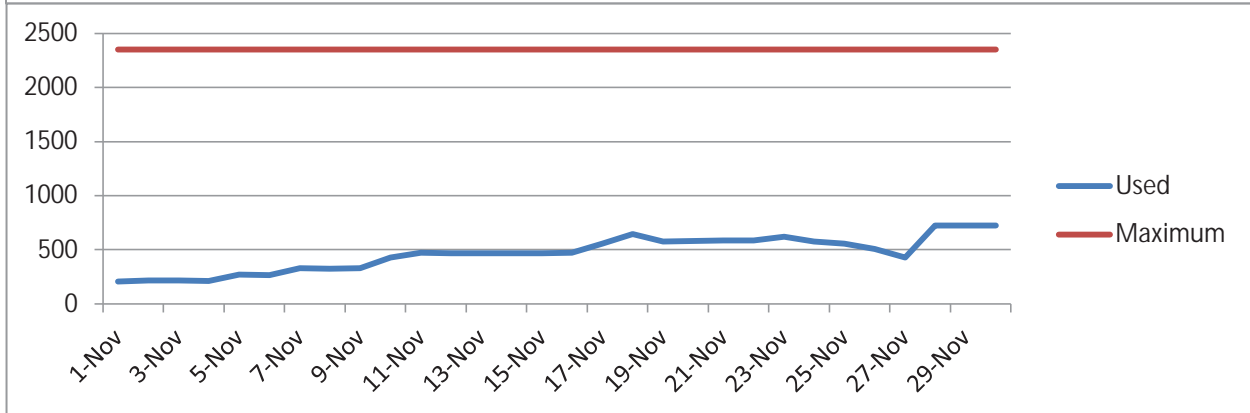
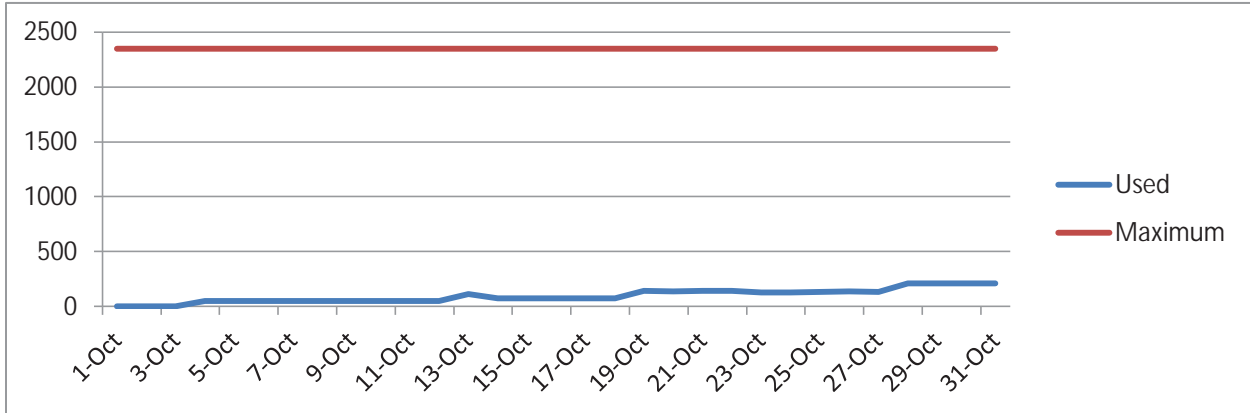
**Location: Northport (2012)**  
**Total Spaces: 2350**



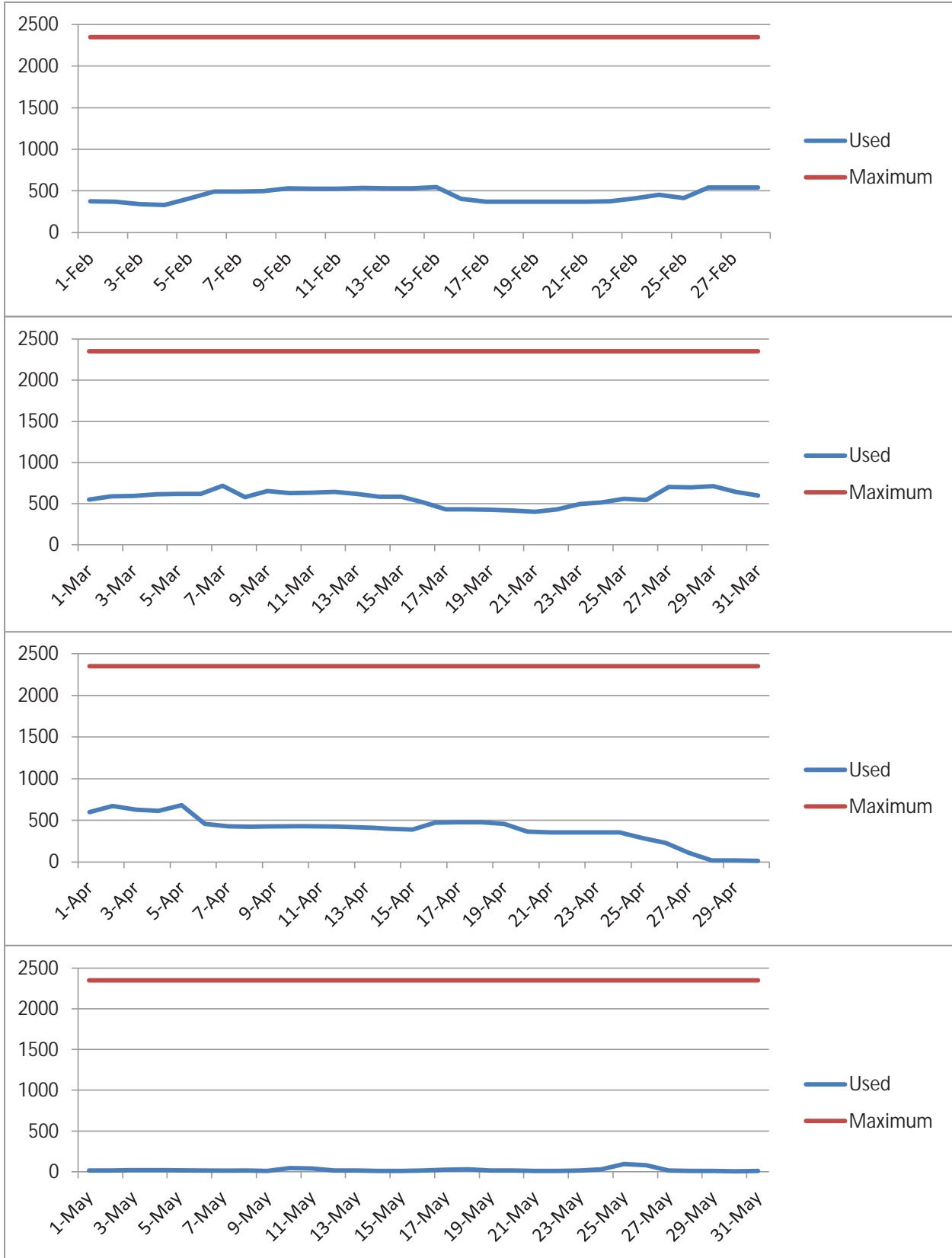
**Location: Northport (2012)**  
**Total Spaces: 2350**



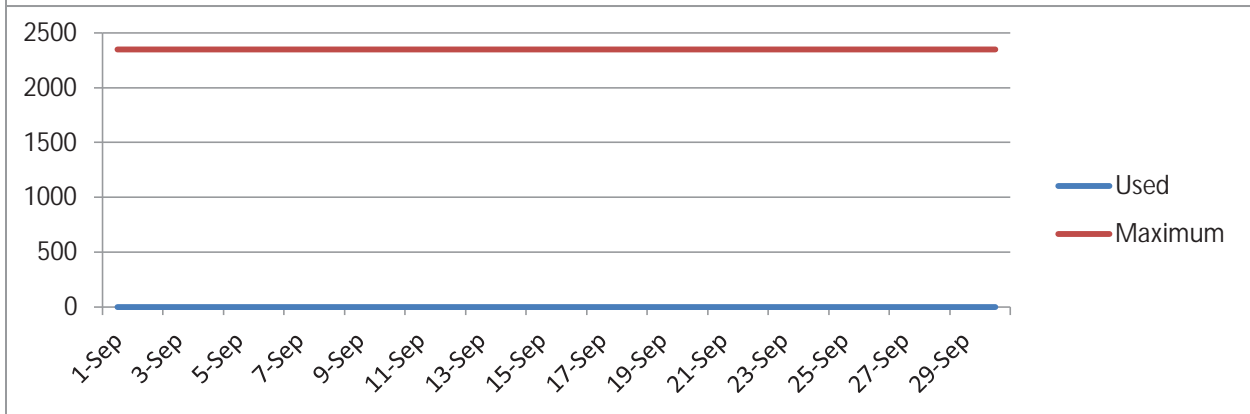
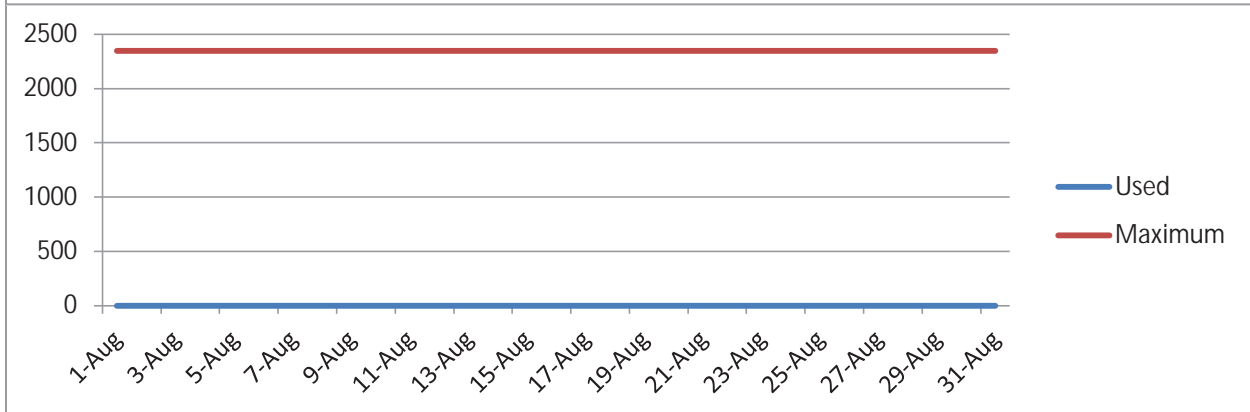
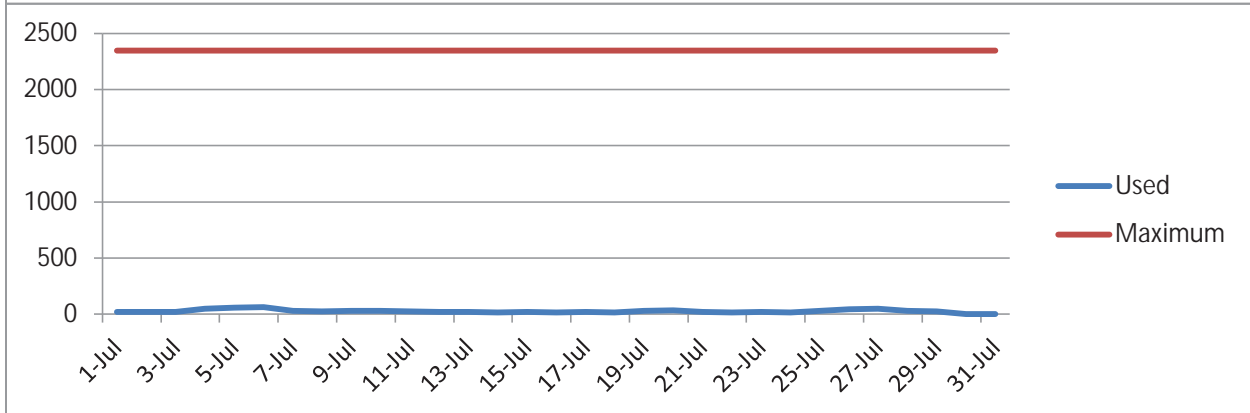
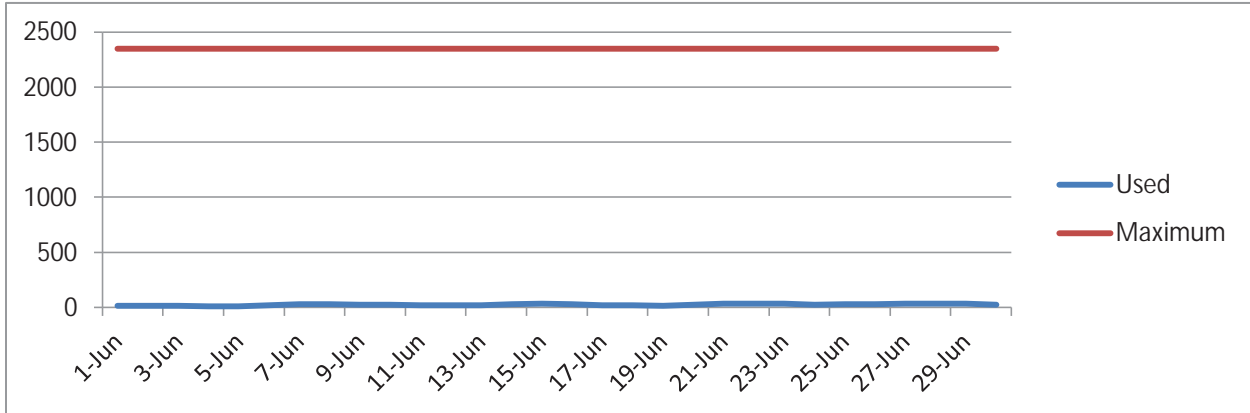
**Location: Northport (2013)**  
**Total Spaces: 2350**



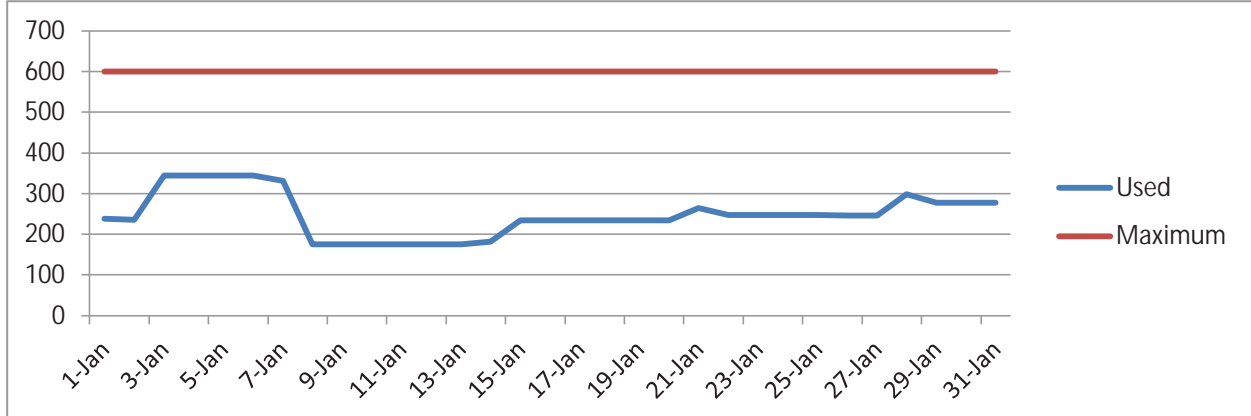
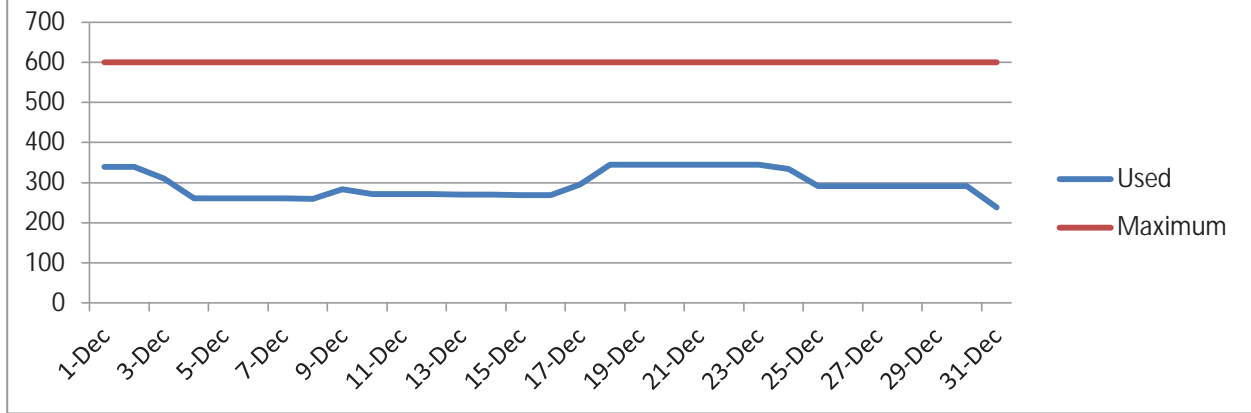
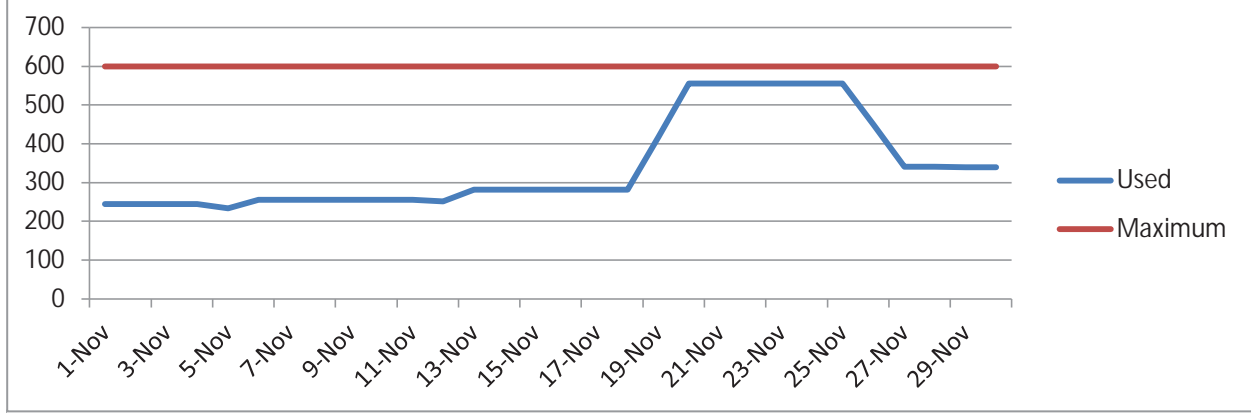
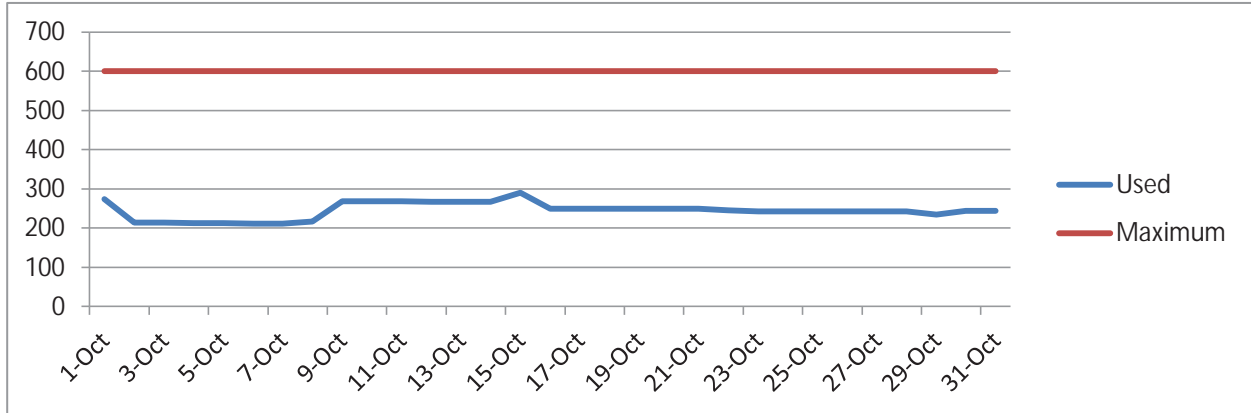
**Location: Northport (2013)**  
**Total Spaces: 2350**



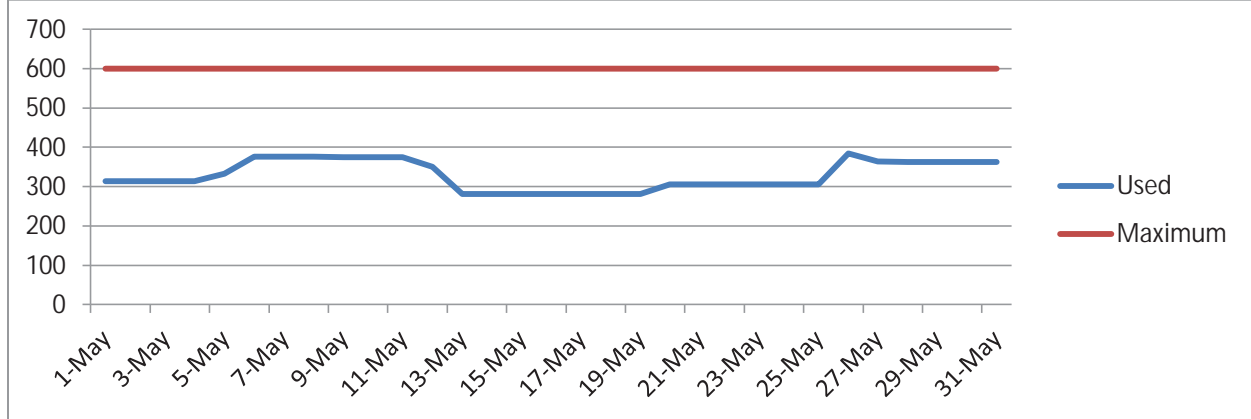
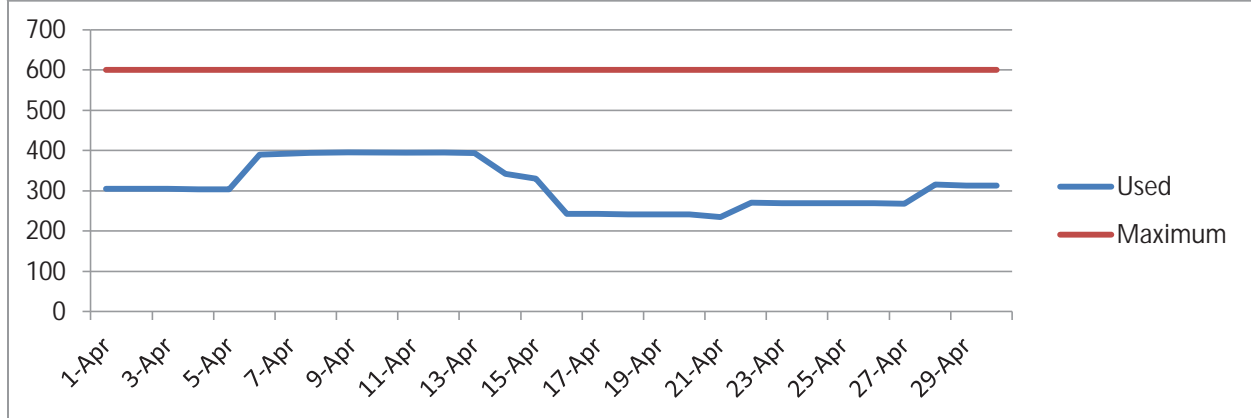
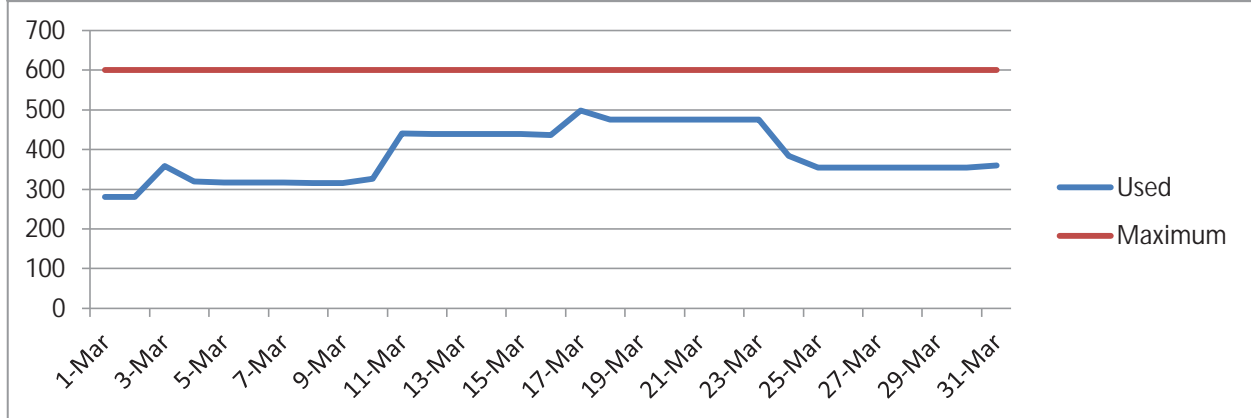
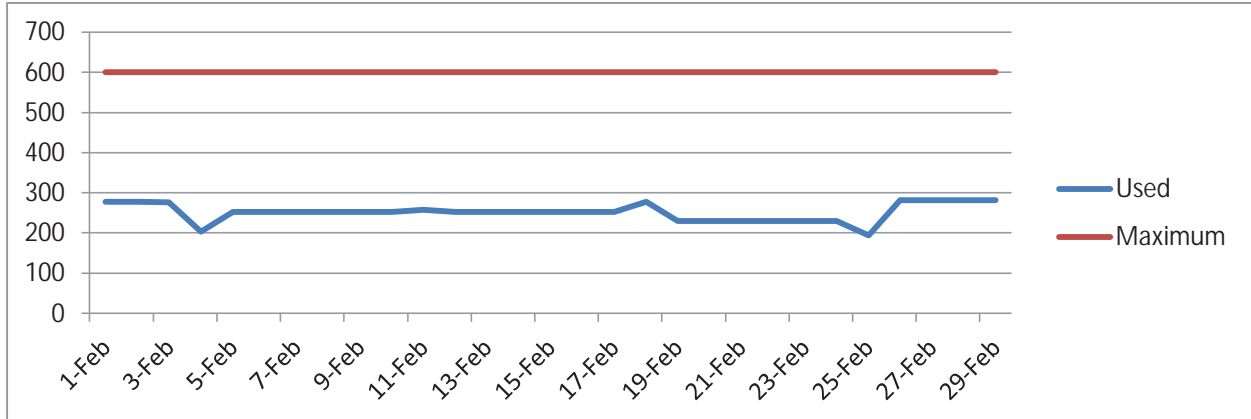
**Location: Northport (2013)**  
**Total Spaces: 2350**



**Location: T-18 (2012)**  
**Total Spaces: 600**

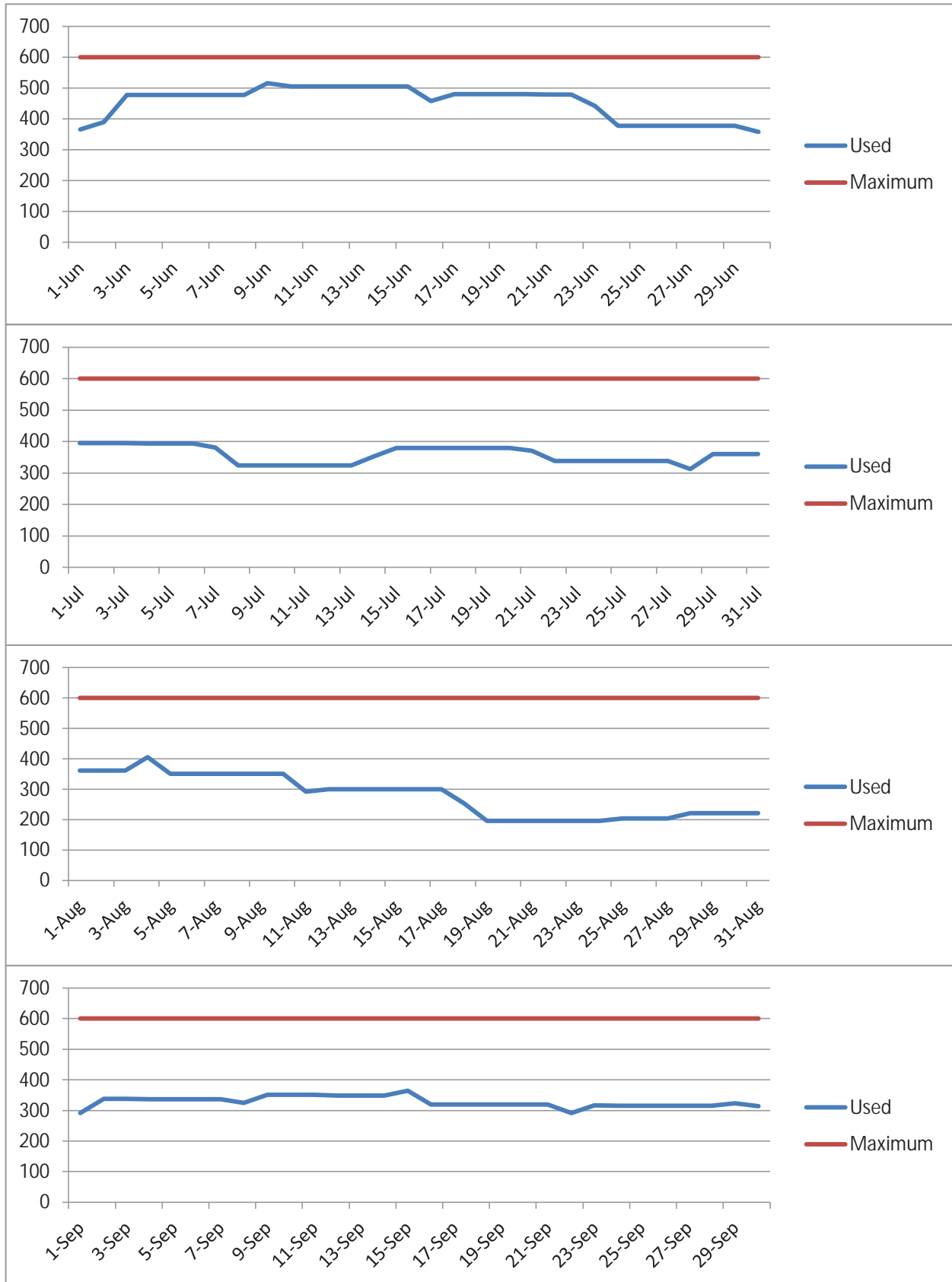


**Location: T-18 (2012)**  
**Total Spaces: 600**

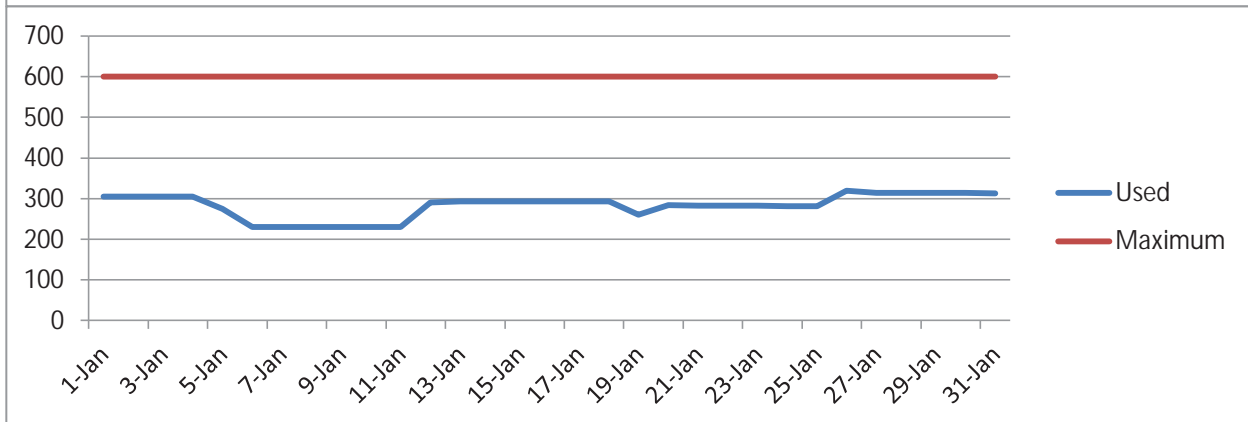
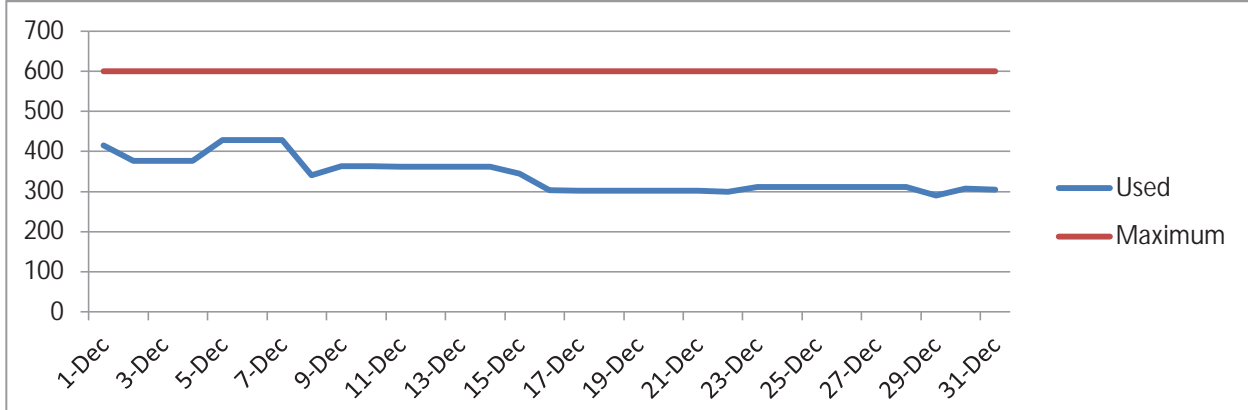
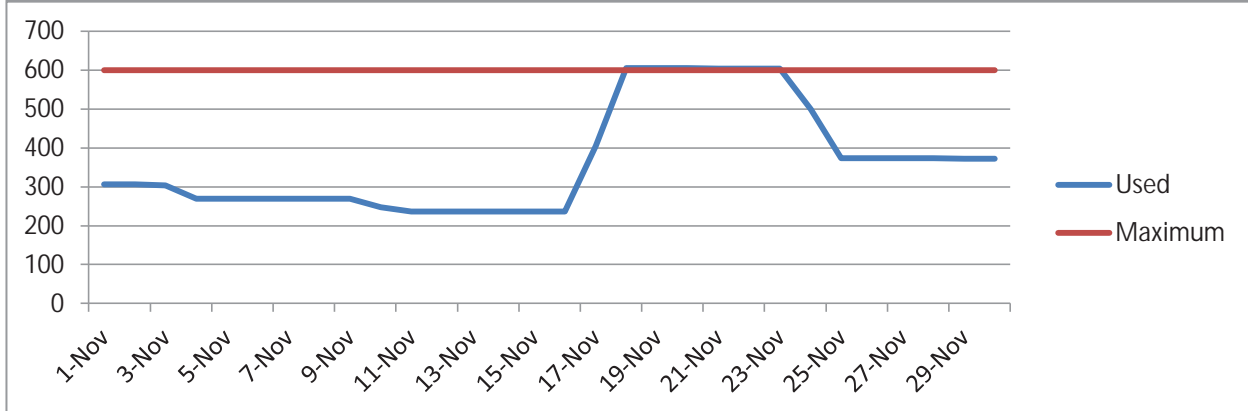
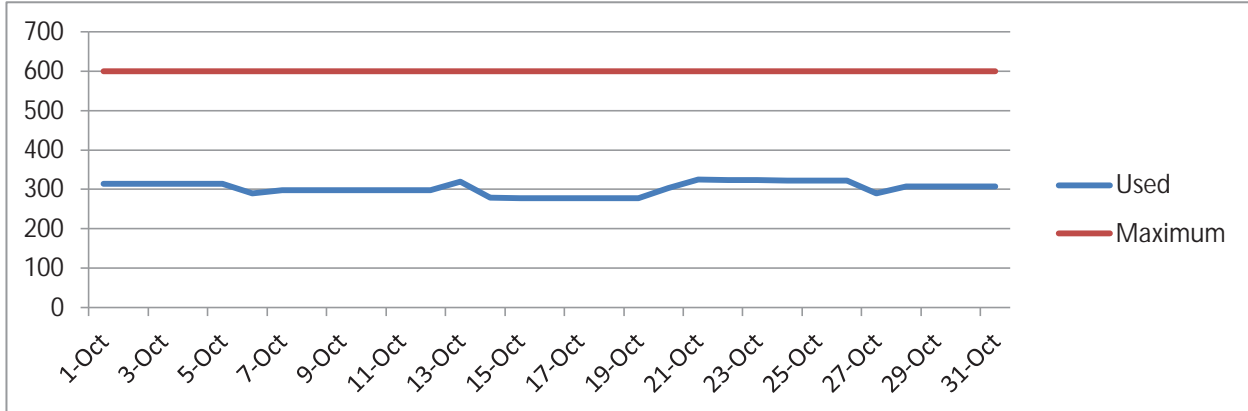




Location: T-18 (2012)  
Total Spaces: 600

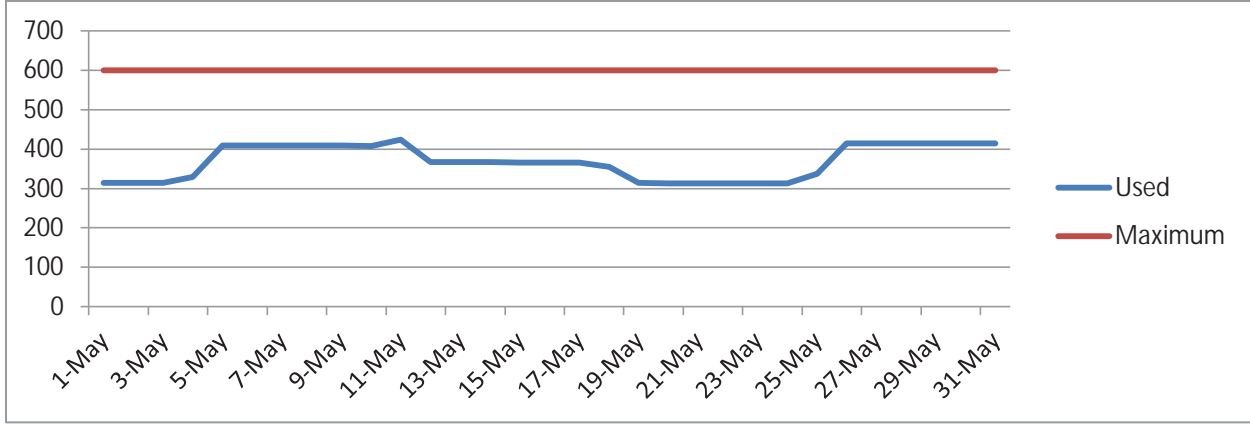
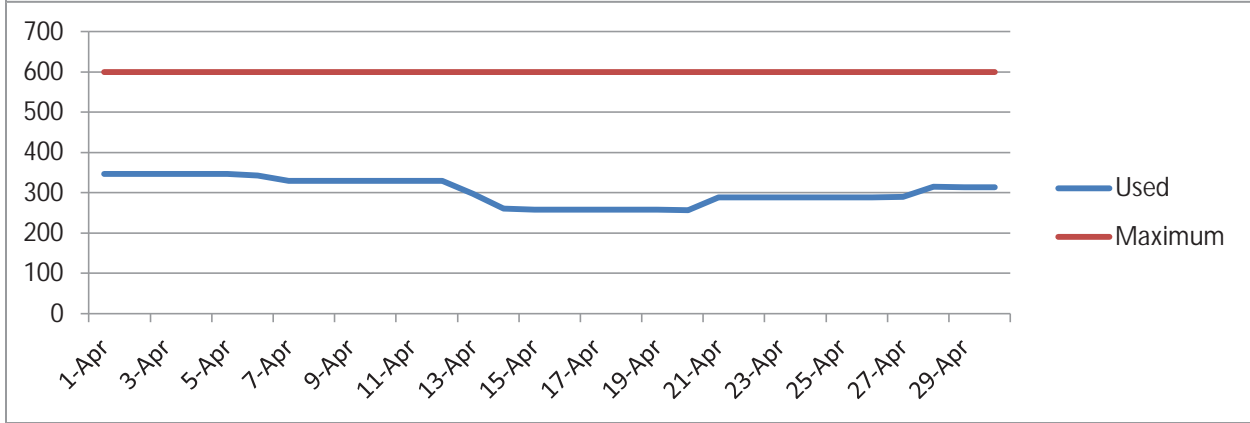
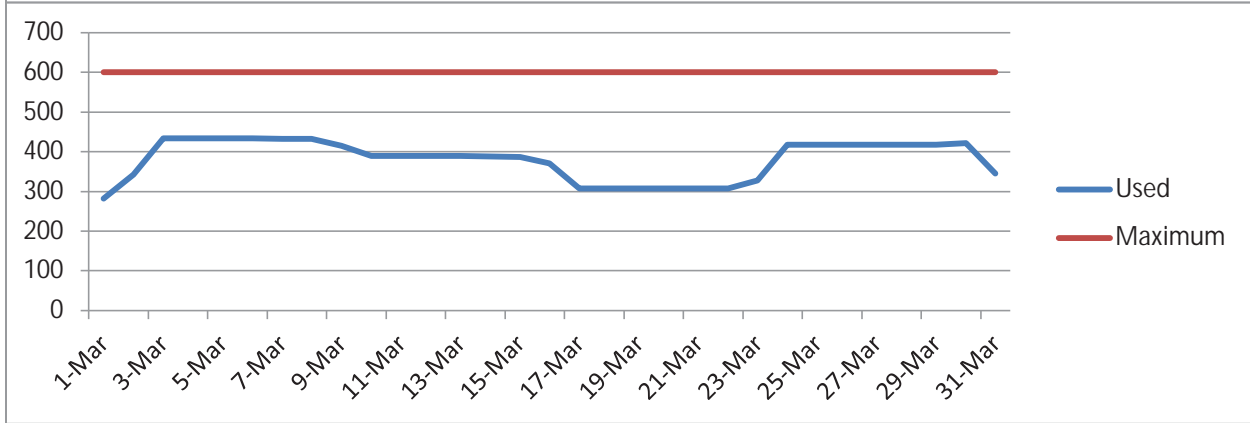
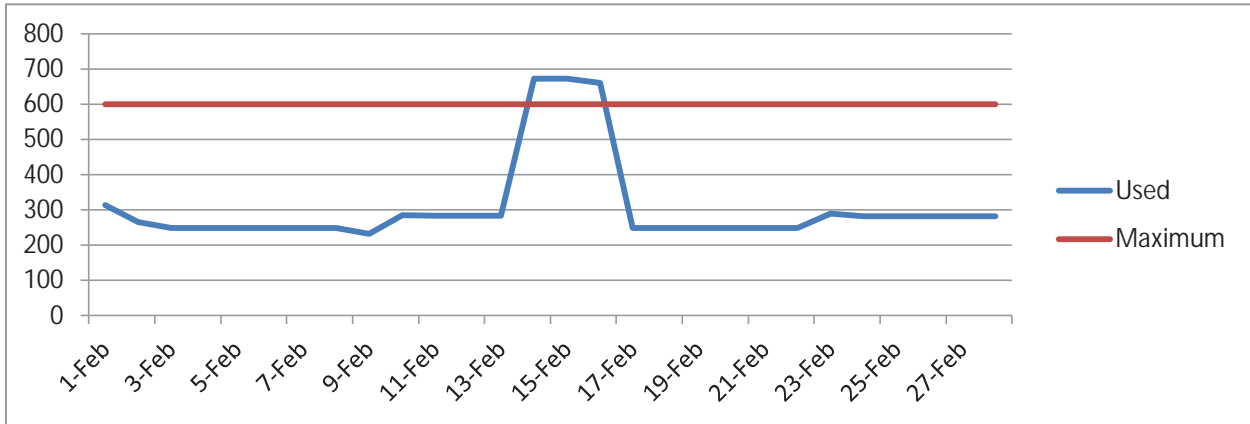


**Location: T-18 (2013)**  
**Total Spaces: 600**

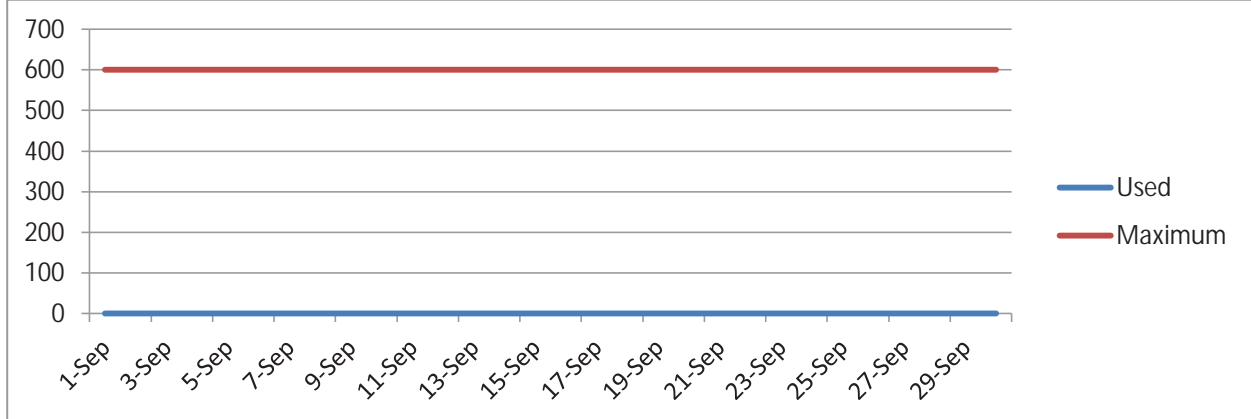
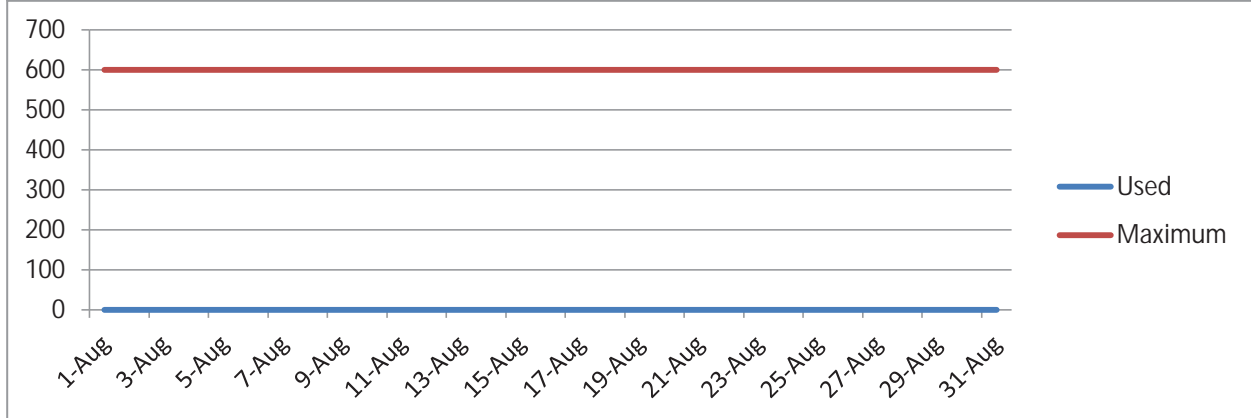
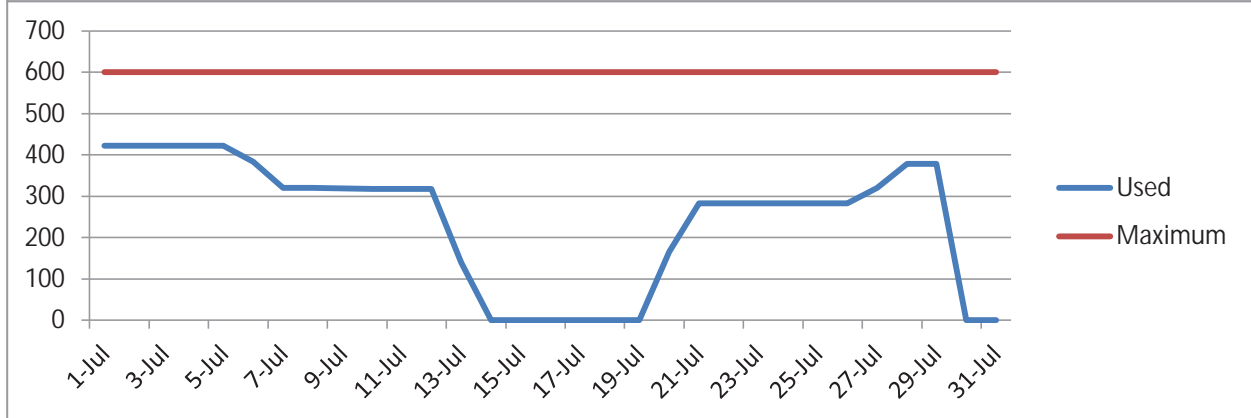
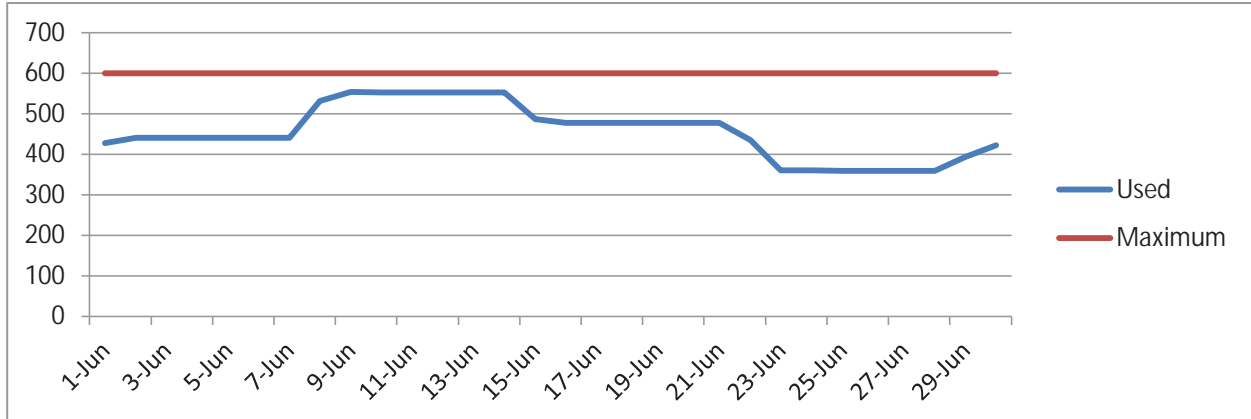


Location: T-18 (2013)

Total Spaces: 600

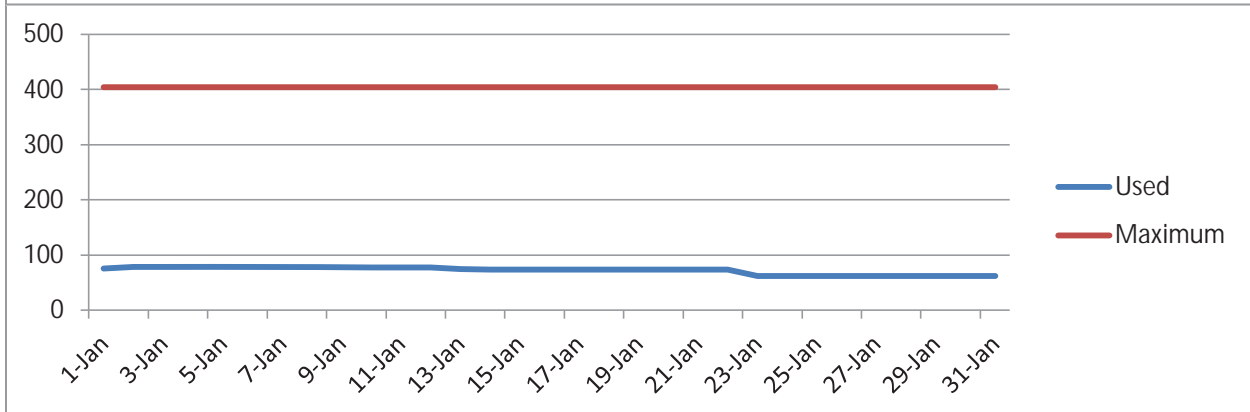
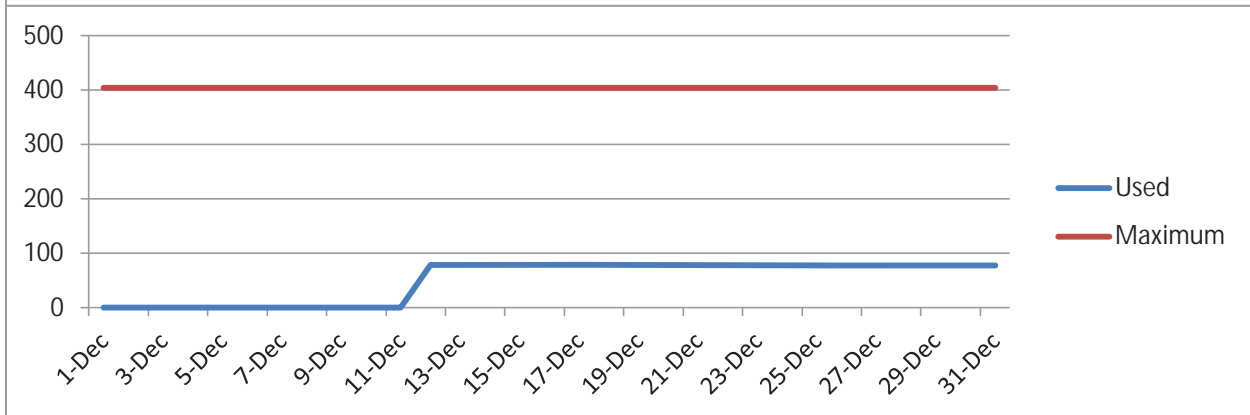
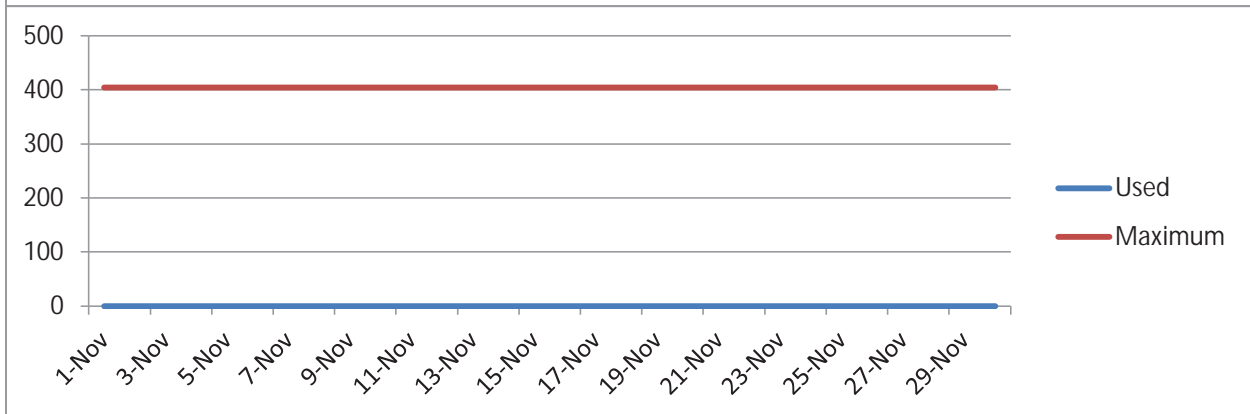
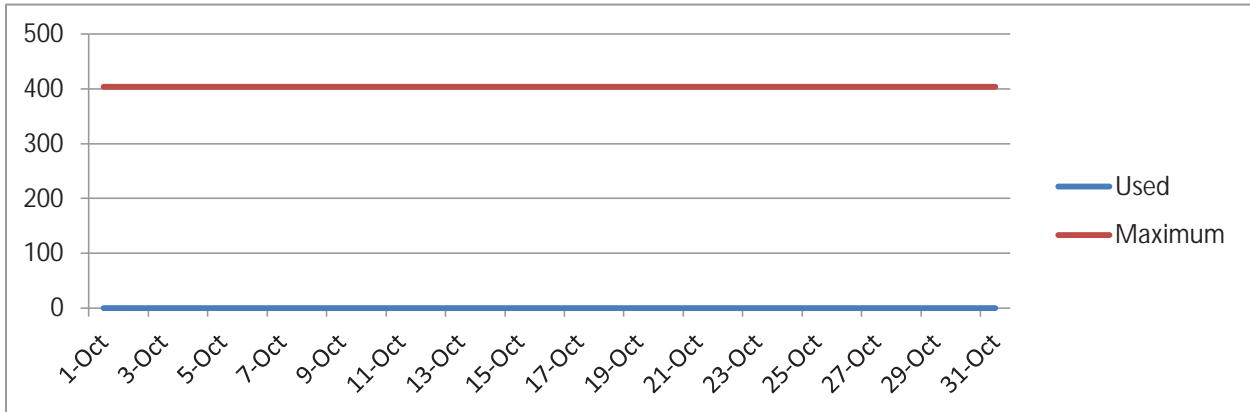


**Location: T-18 (2013)**  
**Total Spaces: 600**

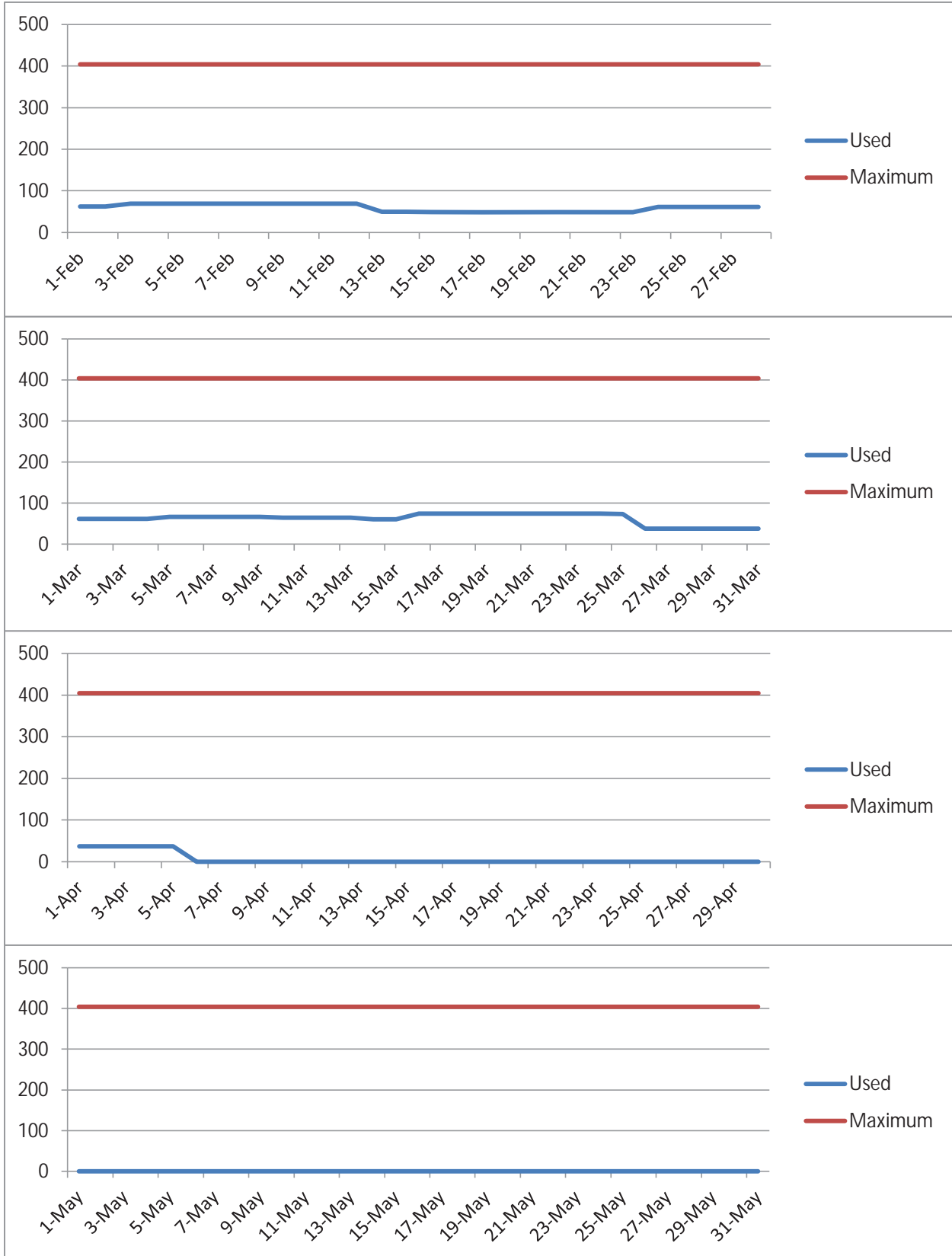


Location: T-19 (2012)

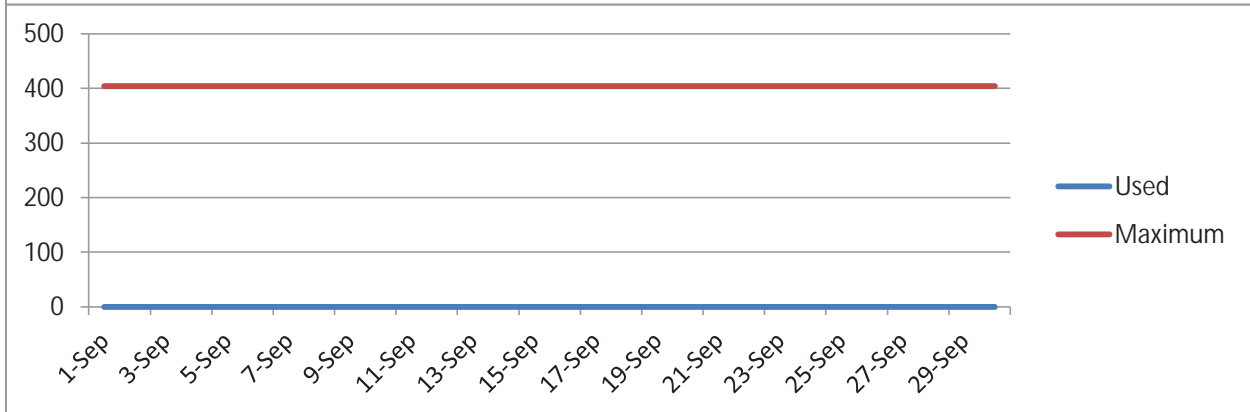
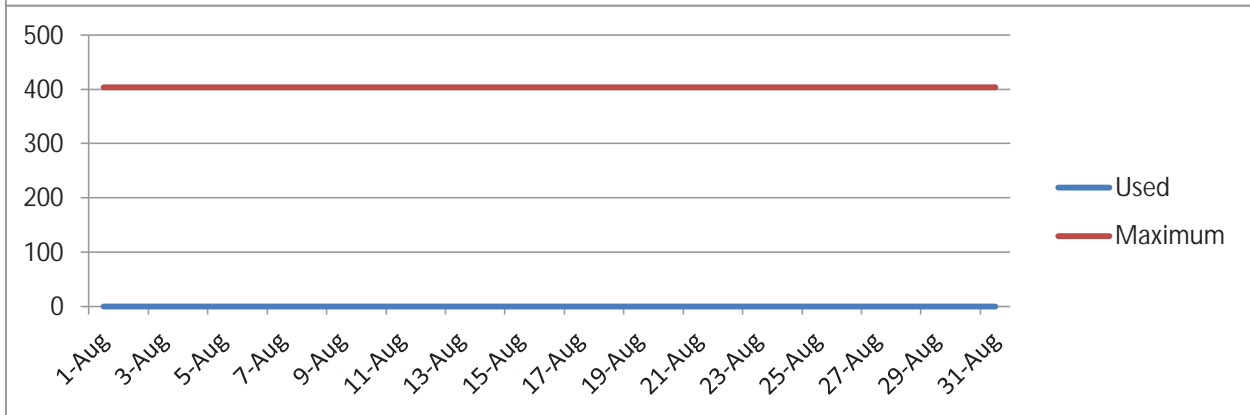
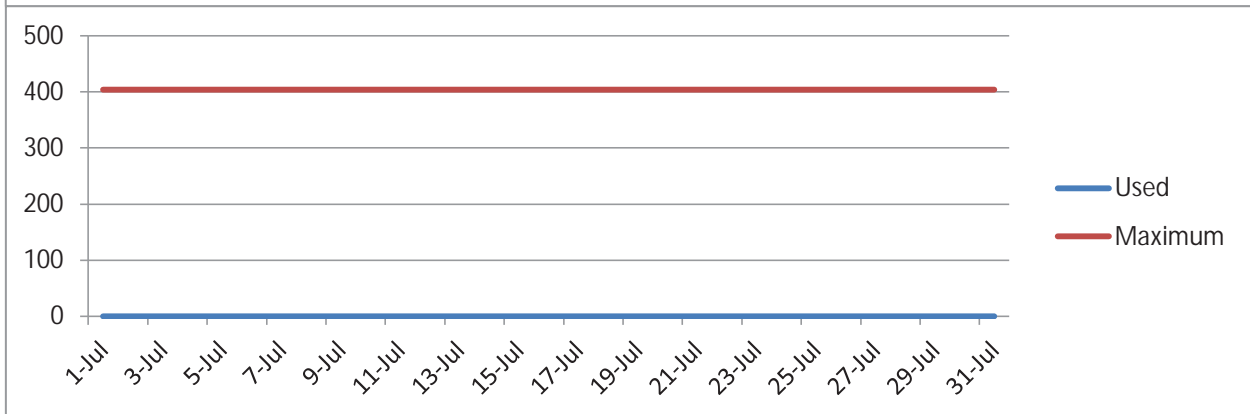
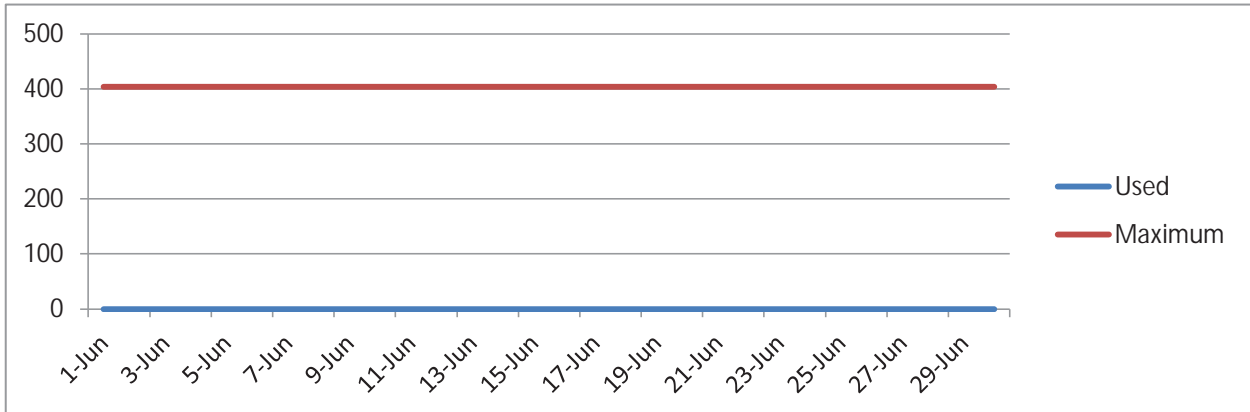
Total Spaces: 404



Location: T-19 (2012)  
Total Spaces: 404

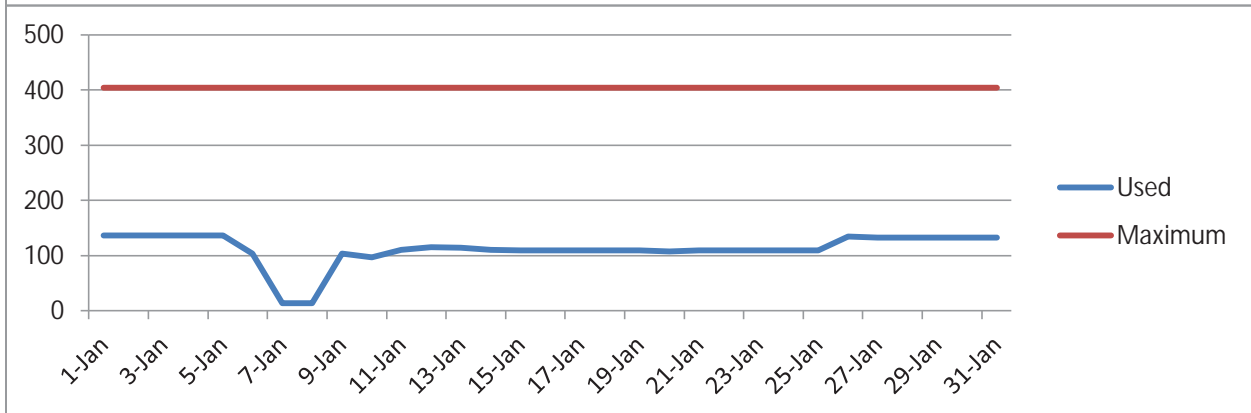
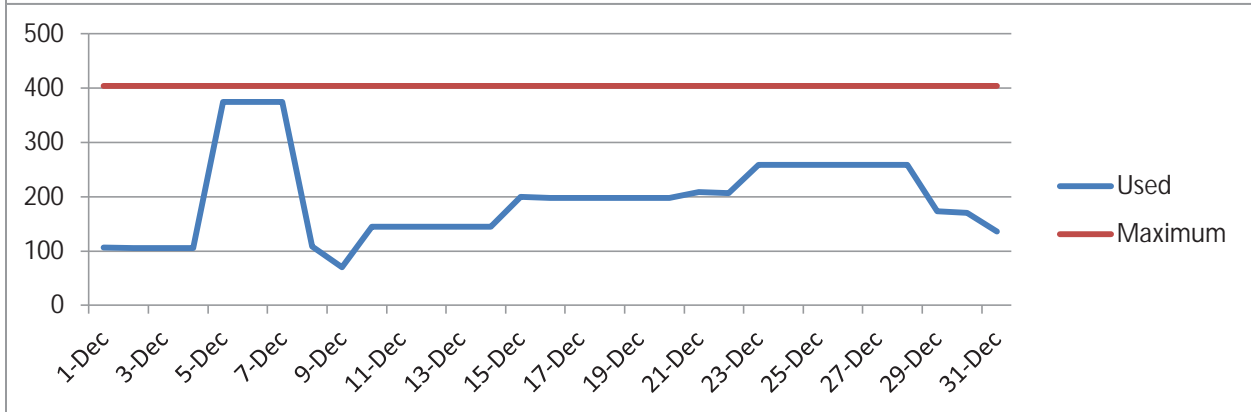
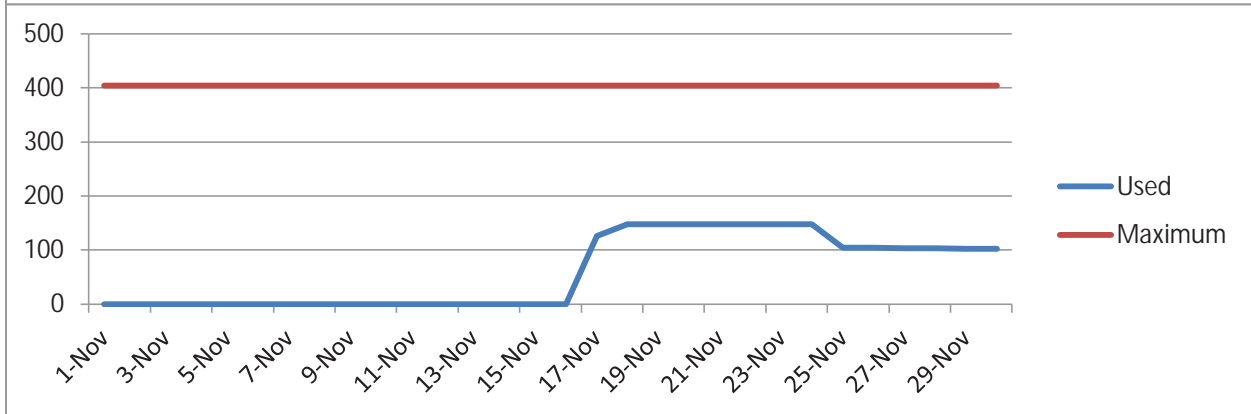
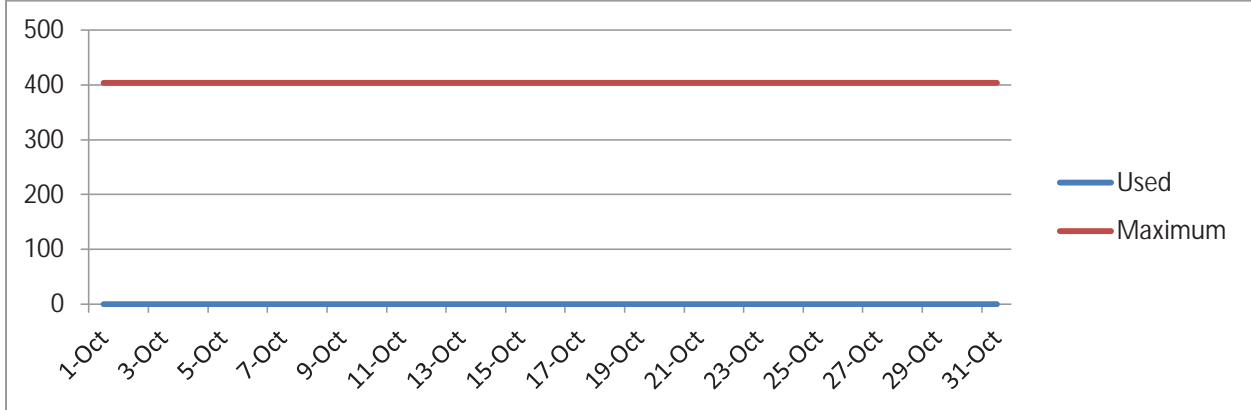


Location: T-19 (2012)  
Total Spaces: 404



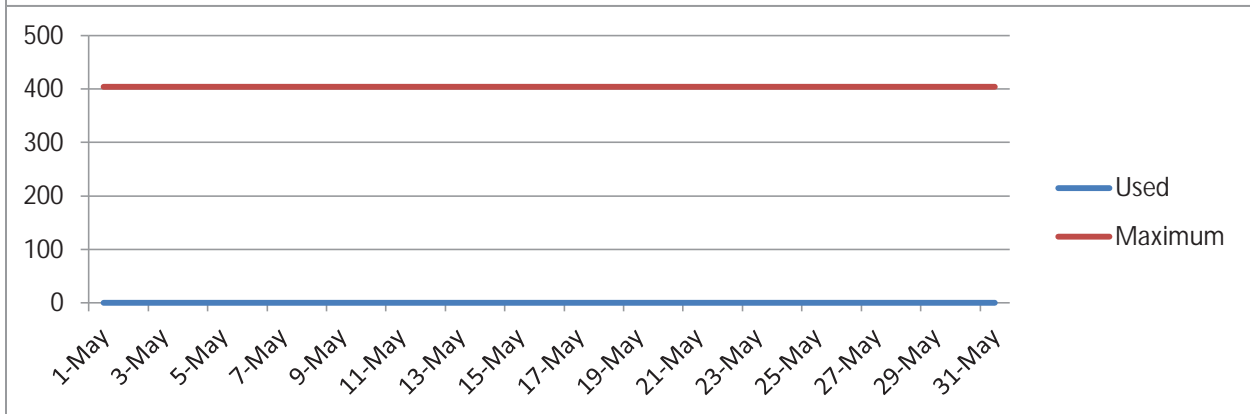
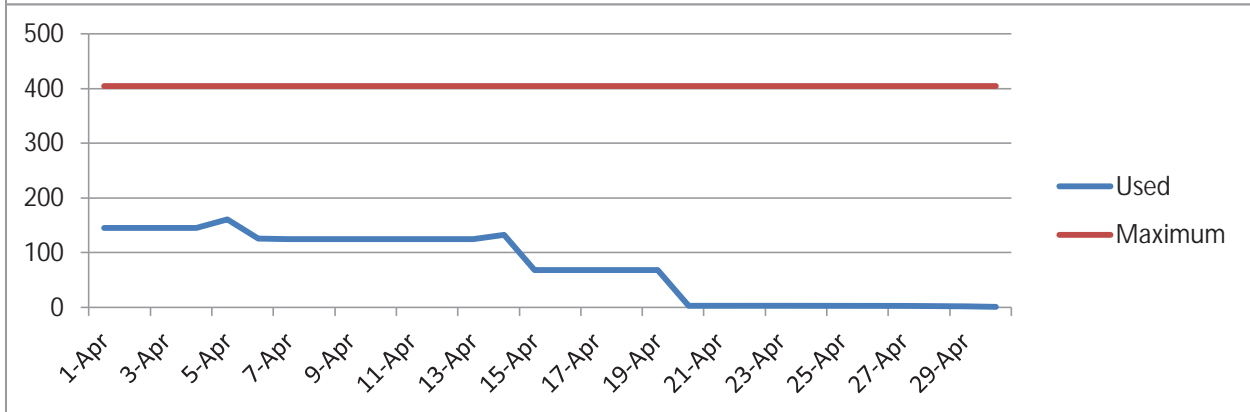
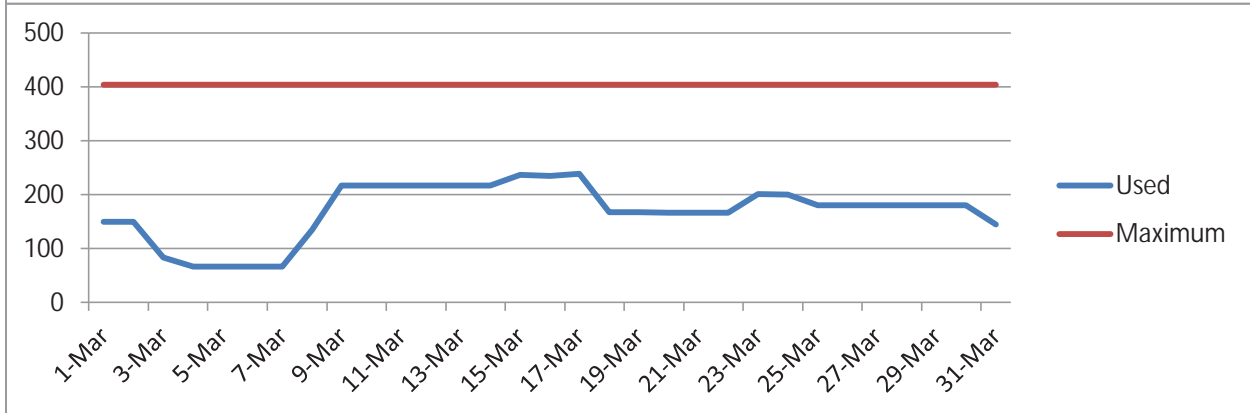
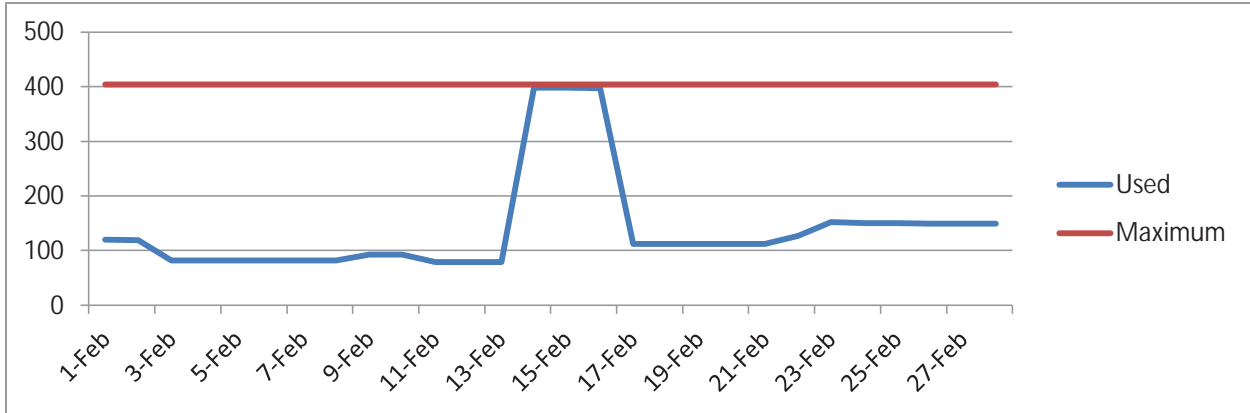
**Location: T-19 (2013)**

**Total Spaces: 404**





**Location: T-19 (2013)**  
**Total Spaces: 404**



**Location: T-19 (2013)**  
**Total Spaces: 404**

