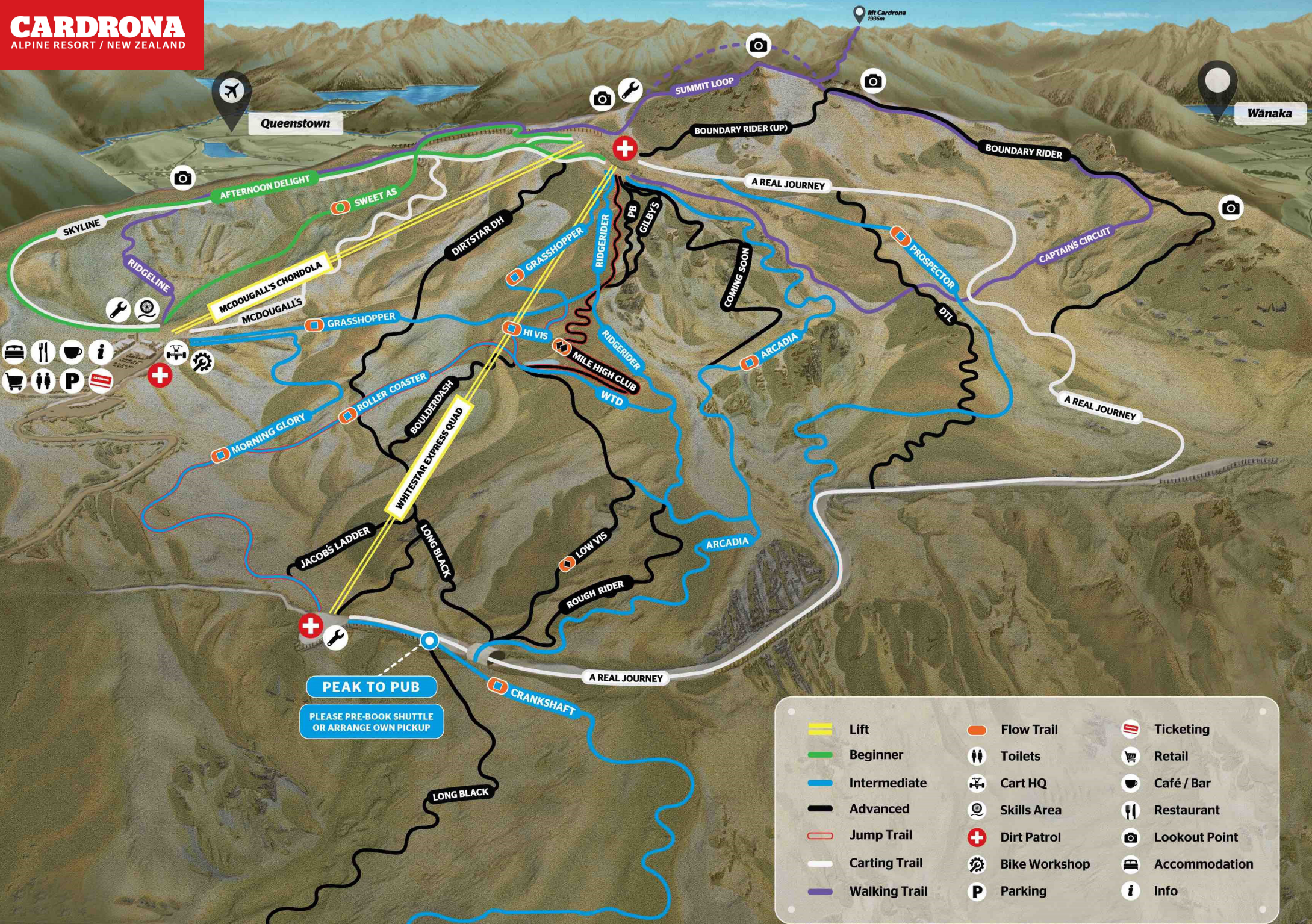




Mountain Bike Park Maps Summer 2022–2023





PEAK TO PUB
PLEASE PRE-BOOK SHUTTLE
OR ARRANGE OWN PICKUP

Lift	Flow Trail	Ticketing
Beginner	Toilets	Retail
Intermediate	Cart HQ	Café / Bar
Advanced	Skills Area	Restaurant
Jump Trail	Dirt Patrol	Lookout Point
Carting Trail	Bike Workshop	Accommodation
Walking Trail	Parking	Info

Summer Trail Map



FACILITIES

- Toilets
- Café & Licensed Restaurant
- Guest Services
- Pass Sales
- Bike Rentals
- Bike Workshop
- Retail Shop
- Sightseeing
- Tools
- First Aid
- Bike Shuttle
- Car Park
- Kids Fun Zone

TRAILS

- No Bikes
- Hiking Trail
- 8 Person Gondola
- Intermediate
- Expert
- Uphill Access
- Operational Lift
- Non-operational Lifts
- Reservoir Restricted Area

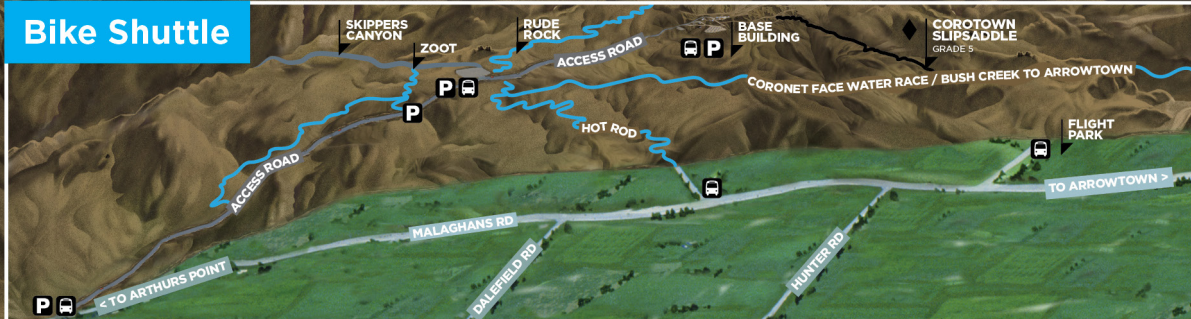
Bike Shuttle Pickup Locations:

- Bottom of Hot Rod - Station Rd (on the hour)
- Base of access road - Malaghans Rd (5 past the hour)
- Rude Rock crossing - Skippers Saddle (10 past the hour)
- Flight Park at 10:55am and 2:55pm only







Bookings essential, scan to book your spot

Bike Shuttle





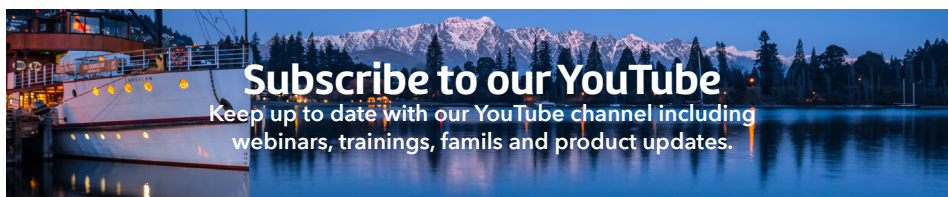
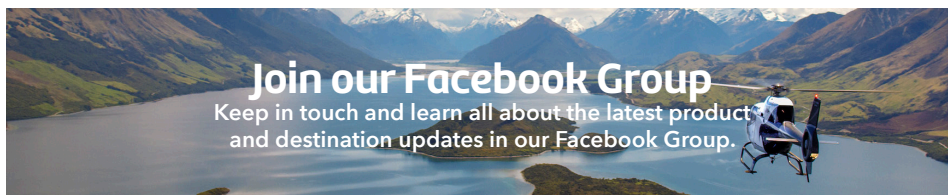
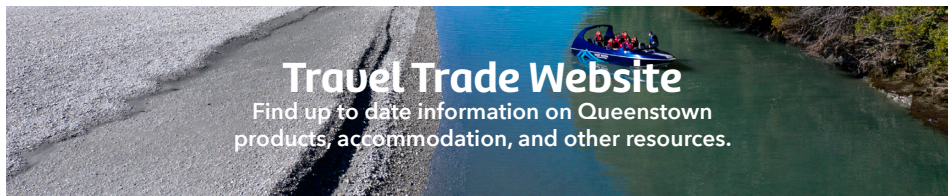
- Abreviations:
- S.T.S. = Single Track Sandwich
 - J.A. = Jungle Adventure
 - R.G. = Rock Garden
 - D.G. = Drop Garden
 - G.S.D. = Get S..t Done
 - L.V. = Lazy Vertigo
 - C.P. = Col Pith
 - VERT. = Vertigo
 - I.A.S. = I'm A Shreddin
 - S.K. = Shikaka



QUEENSTOWN BAY

Business Development Resources

Travel Trade



Queenstown Convention Bureau

