

# EXPLORE THE TRAIL

WALK IT. PADDLE IT. LOVE IT.

Winding through the scenic heart of Randolph County, the Deep River State Trail invites you to explore North Carolina's natural beauty and rich history. Built mostly along the path of the former Atlantic & Yadkin Railroad, this developing trail offers peaceful river views and a glimpse into the region's industrial past. Perfect for walking, biking, or simply enjoying the outdoors, it's a recreational journey the whole family can enjoy.



When complete, the Deep River State Trail will stretch 125 miles as both land and paddle trail, from the river's headwaters in High Point to its confluence with the Haw River. While the full trail is still in progress, land and paddle sections are open in Randolph County—Randleman, Franklinville, and Ramseur—as well as paddle access in Moore, Lee, and Chatham Counties.

Ongoing construction projects, including bridges and new access points, will continue expanding and connecting the trail. Stay tuned for updates.

## TRAIL TIPS

1. Have a map or guide with you.
2. Bring plenty of water.
3. Dress comfortably and layer clothing.
4. Stick to the trail for the safest route.
5. Don't over exert yourself. Take breaks as needed.
6. Tell a friend where you're going and let them know when you've made it back safely.
7. Carry out what you carry in. Don't leave your trash behind.

The Deep River State Trail will connect communities all along the Deep River and provide an outdoor and cultural experience for the health, wellness, and enjoyment of all who visit.



WALK · PADDLE · PEDAL





WHERE ADVENTURE RUNS DEEP



# WALK · PADDLE · PEDAL

WHERE ADVENTURE RUNS DEEP

## Randleman

- A**  Randleman Lake Marina  
7123 Adams Farm Rd, Randleman  
Paddle Access Only
- B**  Randleman Greenway  
117 Presnell St, Randleman  
1.5 miles out and back
- C**  Worthville Road Boat Access  
1519-1531 Worthville Rd, Randleman  
No Take out. Paddle out and back
-  Future Randleman Greenway Section  
Connects Presnell St to Worthville Rd

## Franklinville

- D**  Bush Creek Bridge  
1295 Andrew Hunter Rd  
Future trailhead and 0.35-mile trail
- E - H is a 2.7 mile continuous section*
- E**  Faith Rock  
1306 Andrew Hunter Rd, Franklinville  
0.75-mile loop
- F**  Riverside Park  
163 W Main St, Franklinville  
0.58 miles to next trailhead
- G**  Rising Sun Trailhead  
435 Rising Sun Way, Franklinville  
1 mile to next trailhead
- H**  Sandy Creek  
5960 US Hwy 64 Ramseur  
1.2 miles heading east out and back

## Ramseur

- I**  Future Harlan Creek Bridge
- J**  Columbia Cotton Trailhead  
1539 Main St, Ramseur  
0.15 miles to Main Street  
1.2 miles to Harlan Creek out and back

FREE TRAIL  
GUIDE &  
INTERACTIVE  
MAP



SEAGROVE