





# 2020 COWBOY FOOTBALL POSTGAME TRAFFIC FLOW

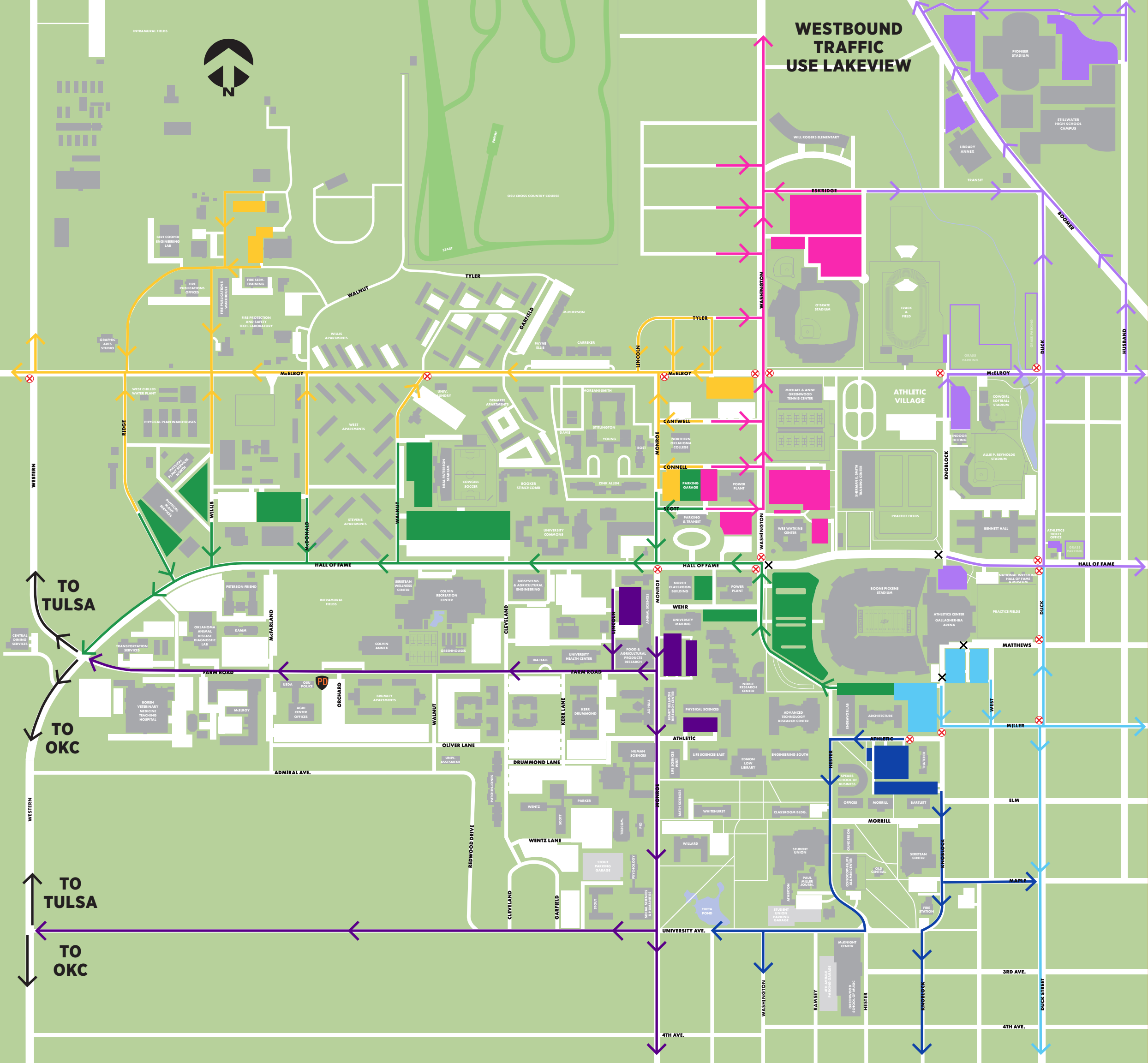
ZONES ARE COLOR CODED TO SHOW THE FASTEST EGRESS FROM CAMPUS TO HELP MINIMIZE STADIUM CONGESTION

- LIGHT PURPLE ZONE 
- LIGHT BLUE ZONE 
- GREEN ZONE 
- MAGENTA ZONE 
- YELLOW ZONE 
- DARK PURPLE ZONE 
- DARK BLUE ZONE 

TO ASSIST WITH OUTBOUND POSTGAME TRAFFIC FLOW, STREETS AND INTERSECTIONS IN CLOSE PROXIMITY TO BOONE PICKENS STADIUM WILL BE CONED AND BARRICADED OFF AT THE START OF THE 4TH QUARTER. TRAFFIC FLOW BACK TOWARD THE STADIUM WILL BE RESTRICTED FOR APPROX. 1 HOUR AFTER THE GAME.

- ROAD OR LANE CLOSED TO THRU TRAFFIC 
- STADIUM SAFETY CHECKPOINTS 

MAP SUBJECT TO CHANGE. UPDATED 8/25/20. VISIT OKSTATE.COM/PARKING FOR LATEST INFO.





# COWBOY FOOTBALL POST-GAME TRAFFIC FLOW



- HIGH TRAFFIC AREAS
- ALTERNATE ROUTES NORTH & EAST
- ALTERNATE ROUTES SOUTH & WEST

