

ROC THE RIVERWAY



Malik D. Evans, Mayor



City of Rochester, NY
Rochester City Council

A BRIEF HISTORY

- ROCHESTER OWES ITS EXISTENCE TO THE GENESEE RIVER AND ERIE CANAL
- LONG HISTORY OF TURNING ITS BACK TO THE WATER



OVERVIEW

- A collection of projects that will transform the Genesee Riverfront
- Built upon past plans and studies



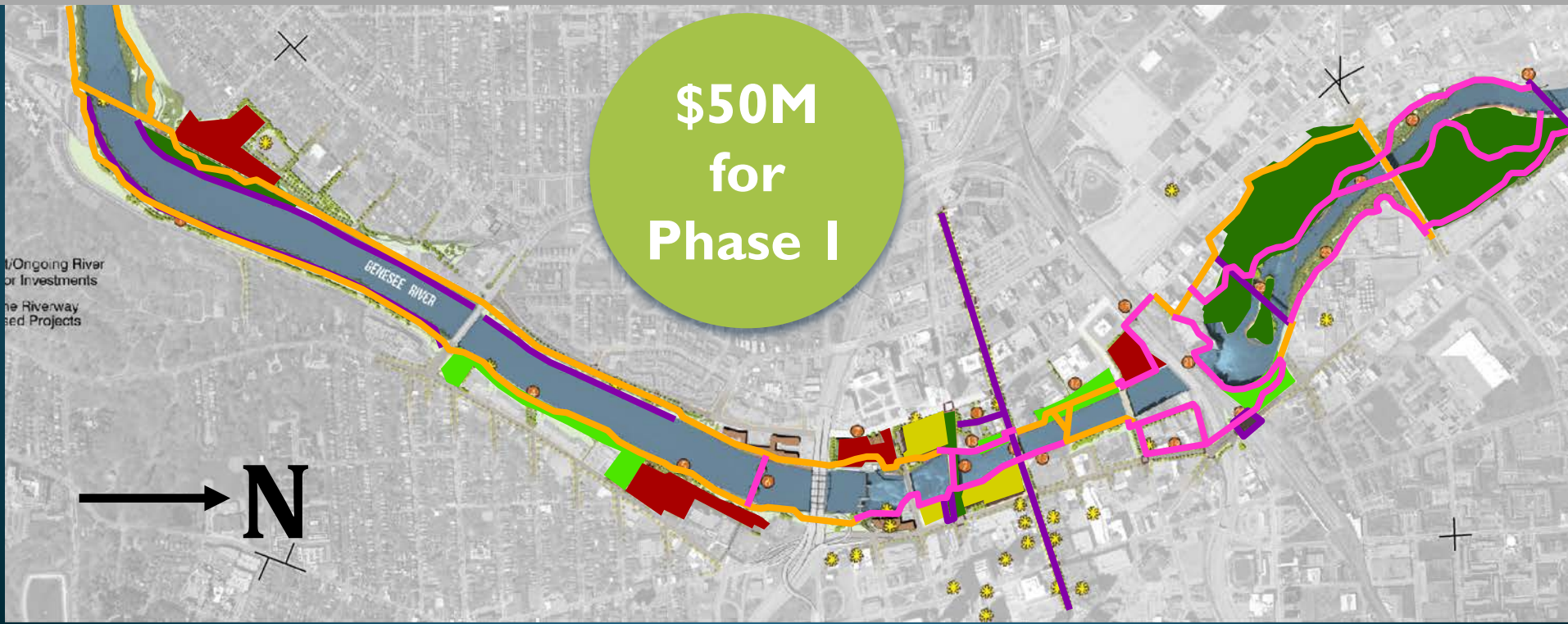
THE FULL VISION

- Leverage over \$800M of recent public & private investment
- \$500M RTR investment >> **\$2.8B economic impact**

→ N

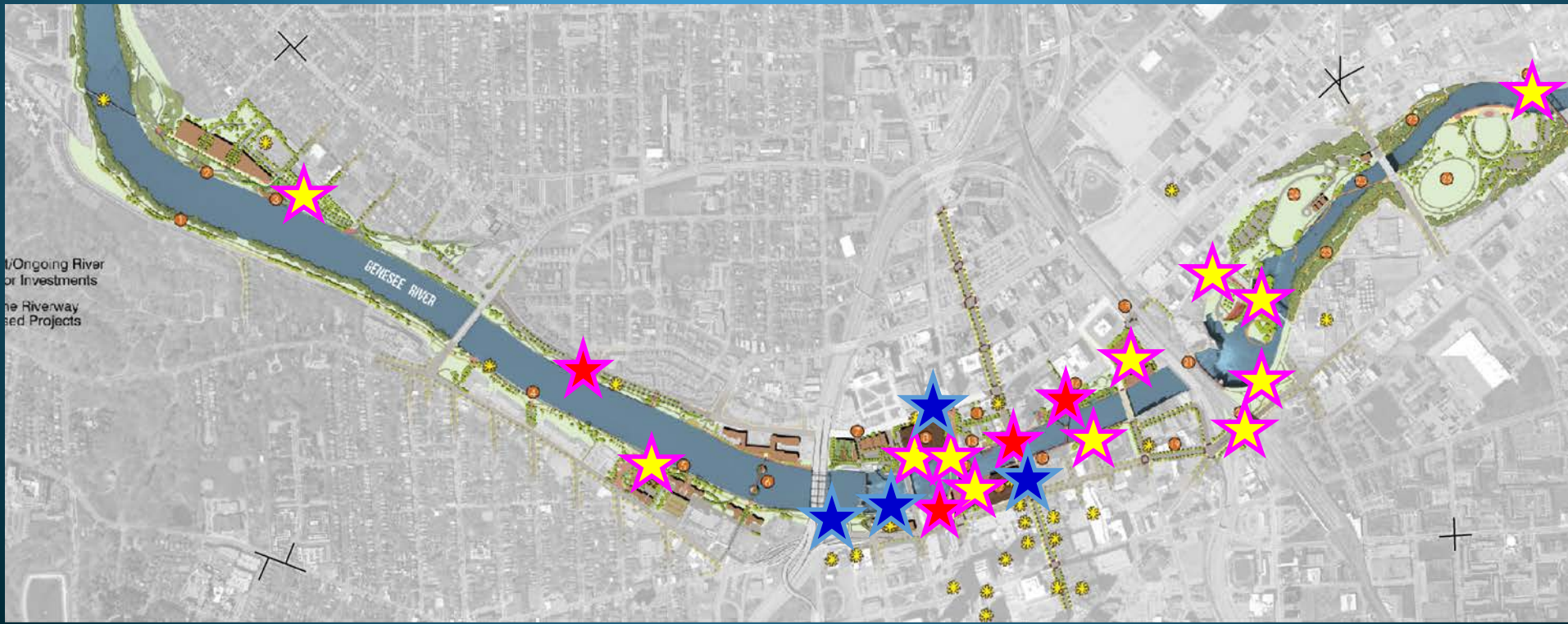
THE FULL VISION

- Park improvements
- New parks / public spaces
- Trail upgrades
- New trail connections
- Infrastructure improvements
- Public facility upgrades
- Private development sites



CURRENT STATUS

- ★ **Completed**
- ★ **Under Construction**
- ★ **In Design / Coming Soon**



COMPLETED

PROMENADE AT ERIE HARBOR



COMPLETED

RIVERSIDE CONVENTION CENTER NORTH TERRACE



COMPLETED

ROC CITY SKATE PARK (PHASE I)



COMPLETED

BLUE CROSS ARENA – EXCHANGE BLVD ADDITION & UPGRADES



CONSTRUCTION

RUNDEL LIBRARY NORTH TERRACE



CONSTRUCTION

RUNDEL LIBRARY NORTH TERRACE



CONSTRUCTION

RUNDEL LIBRARY NORTH TERRACE



CONSTRUCTION

CHARLES CARROLL PLAZA PHASE I – SISTER CITIES BRIDGE



CONSTRUCTION

CHARLES CARROLL PLAZA PHASE I – SISTER CITIES BRIDGE



CONSTRUCTION

CHARLES CARROLL PLAZA PHASE I – SISTER CITIES BRIDGE



CONSTRUCTION

CHARLES CARROLL PLAZA PHASE 2



CONSTRUCTION

WEST RIVER WALL IMPROVEMENTS – PHASE I

CONSTRUCTION

WEST RIVER WALL IMPROVEMENTS – PHASE I



CONSTRUCTION

WEST RIVER WALL IMPROVEMENTS – PHASE I



CONSTRUCTION

MAIN STREET RESURGENCE (STREETSCAPE PHASE 2)



WAYFINDING KIOSK
TRASH RECEPTACLES




BUS SHELTER



BENCHES,
PLANTERS &
CHARGING STATIONS



BIKE LANE
ON-STREET PARKING



MOBILE SURF BENCH



SOLID SURF BENCH

SITE PLAN
MAIN STREET STREETSCAPE &
PEDESTRIAN WAYFINDING PHASE 2
ROCHESTER, NY

CONSTRUCTION

RUNNING TRACK BRIDGE STABILIZATION

STUDY COMPLETION

HIGH FALLS OVERLOOK FEASIBILITY STUDY



P1 Perspective - Overlook Existing



P2 Perspective - Zip Line Launch Existing



P1 Perspective - Overlook Proposed



P2 Perspective - Zip Line Launch Proposed

2022 CONSTRUCTION

GENESSEE GATEWAY PARK / ERIE HARBOR ENHANCEMENTS II



2022 CONSTRUCTION

GENESSEE GATEWAY PARK / ERIE HARBOR ENHANCEMENTS II



2022 CONSTRUCTION

BREWERY LINE TRAIL SOUTH



VIEW OF MAIN ENTRYWAY TO TRAIL AND CONNECTION TO
PONT DE RENNES BRIDGE

2022 CONSTRUCTION

BREWERY LINE TRAIL SOUTH



VIEW OF NEW SIDEWALK CONNECTION AND OVERLOOK


2022 LAUNCH

CORN HILL NAVIGATION TOUR BOAT



ENGINEERING & DESIGN

ST. PAUL STREET UNDERPASS IMPROVEMENTS



Source: Montanus Photography

ENGINEERING & DESIGN

ST. PAUL STREET UNDERPASS IMPROVEMENTS



ENGINEERING & DESIGN

PONT DE RENNES BRIDGE



ENGINEERING & DESIGN

PONT DE RENNES BRIDGE



ENGINEERING & DESIGN

RIVERSIDE CONVENTION CENTER – SOUTH TERRACE & ADDITION



ENGINEERING & DESIGN

BLUE CROSS ARENA – RIVERSIDE EXPANSION



ENGINEERING & DESIGN

BLUE CROSS ARENA – RIVERSIDE EXPANSION



ENGINEERING & DESIGN

AQUEDUCT RE-IMAGINED & RIVERFRONT PROMENADES



ENGINEERING & DESIGN

AQUEDUCT RE-IMAGINED & RIVERFRONT PROMENADES



ENGINEERING & DESIGN

RIVERWAY MAIN TO ANDREWS – EAST (CROSSROADS PARK)



ENGINEERING & DESIGN

FRONT STREET PROMENADE



ENGINEERING & DESIGN

INNER LOOP NORTH TRANSFORMATION



ST PAUL & CUMBERLAND - EXISTING

ENGINEERING & DESIGN

INNER LOOP NORTH TRANSFORMATION



ST PAUL & CUMBERLAND - PROPOSED

COMING SOON

DOWNTOWN REVITALIZATION INITIATIVE




COMING SOON

HIGH FALLS WATERWORKS BUILDING & GORGE VERTICAL ACCESS



COMING SOON

HIGH FALLS WATERWORKS BUILDING & GORGE VERTICAL ACCESS



MANAGEMENT ENTITY

ROCHESTER DOWNTOWN PARTNERSHIP

- PROGRAMMING
- MAINTENANCE
- MARKETING
- PUBLIC ART & AMENITIES
- INFRASTRUCTURE
- DEVELOPMENT

