












Big Trees Forest Preserve Trail Map




Park Features

-  Bridge
-  Point of Interest
-  Native Azaleas
-  Self Tour Stop

Park Trails

-  Back 20 Connector
-  Backcountry
-  Beech Hollow
-  Big Trees Loop
-  Bluff Flats
-  Entrance Connector
-  Powers Branch
-  Spring Hollow

Other Features

-  Stream
-  Elevation Contour (10ft)
-  Park Boundary (Approximate)

Prepared by the
Sandy Springs Geographic Information Systems
October 27, 2008

This map has been compiled from the most accurate source data from Fulton County and the City of Sandy Springs. However, this map is for informational purposes only and is not to be interpreted as a legal document. The City assumes no legal responsibility for the information shown on this map. For inquiries please contact the City of Sandy Springs.

Copyright © 2008 City of Sandy Springs, GA 30338. All rights reserved. Maps may be reproduced or transmitted for personal and informational purposes, but not for commercial use. No part of this work may be reproduced or transmitted for commercial purposes, in any form or by any means, electronic or mechanical, including photocopying and recording, or by any information storage or retrieval system, except as expressly permitted in writing by the City of Sandy Springs. Requests should be made to the City's GIS Department at (770) 730-5600 or george.vai@sandyspringsga.org

