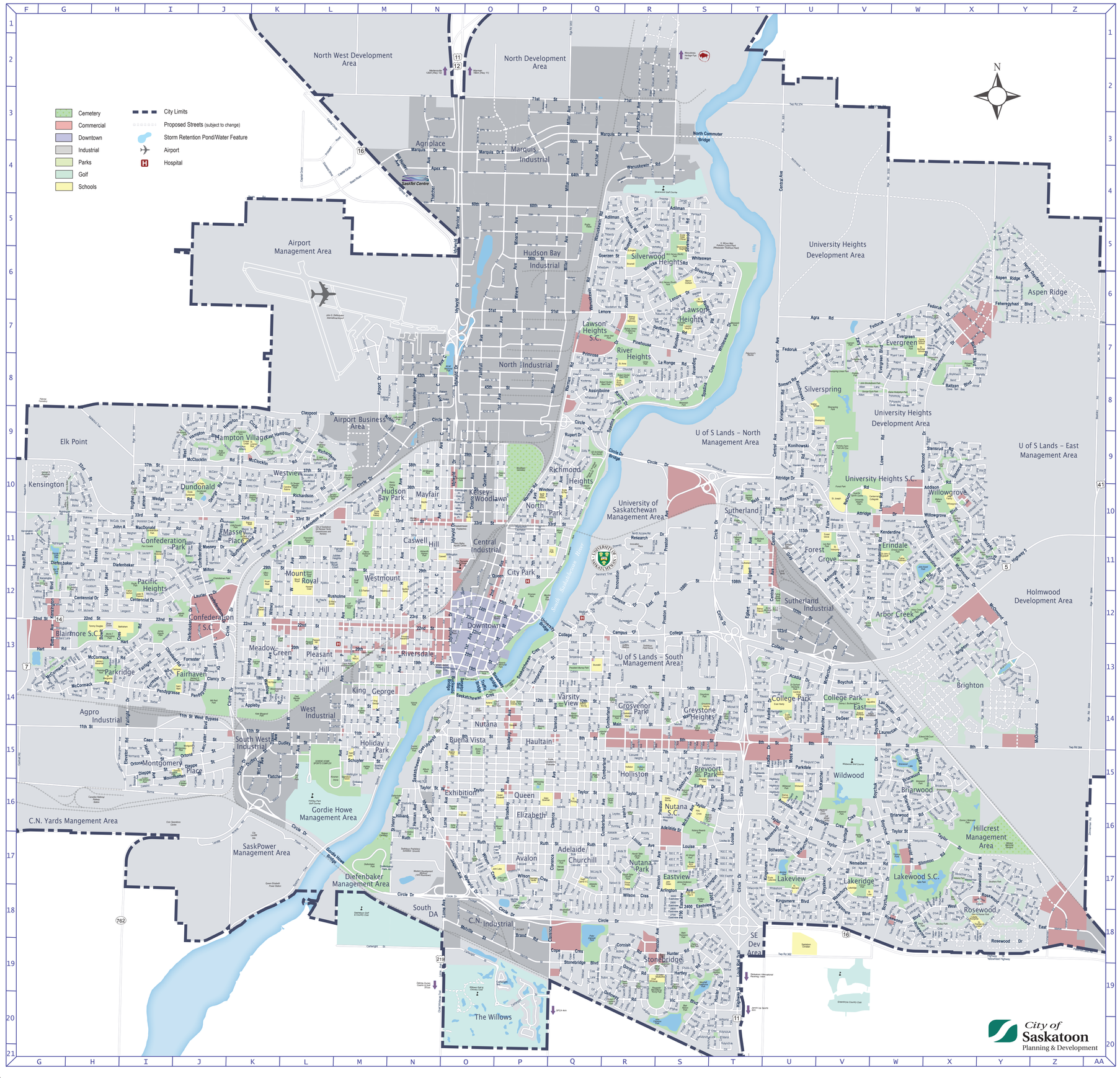
Cemetery
Commercial
Downtown
Industrial
Parks
Golf
Schools
City Limits
Proposed Streets (subject to change)
Storm Retention Pond/Water Feature
Airport
Hospital
N
North West Development Area
North Development Area
Airport Management Area
Agriplace
Marquis Industrial
Saskiter Centre
Hudson Bay 45th St Industrial
North Commuter Bridge
University Heights Development Area
Silverwood Heights
Adilman
Lawson Heights
Lawson Heights S.C.
River Heights
Aspen Ridge
Evergreen
Silverspring
North Industrial
Airport Business Area
Elk Point
Hampton Village
Kensington
Dundonald
Westview
Hudson Bay Park
Mayfair
Kelsey-Woodlawn
Richmond Heights
U of S Lands – North Management Area
University Heights Development Area
U of S Lands – East Management Area
University Heights S.C.
Willowgrove
University of Saskatchewan Management Area
Sutherland
Forest Grove
Erindale
Arbor Creek
Holmwood Development Area
Confederation Park
Pacific Heights
Massey Place
Caswell Hill
Central Industrial
City Park
Mount Royal
Westmount
Blairmore S.C.
Meadow Green
Pleasant Hill
Riversdale
Downtown
U of S Lands – South Management Area
Parkridge
Fairhaven
King George
Varsity View
Grosvenor Park
Greystone Heights
College Park
College Park East
Brighton
Agro Industrial
West Industrial
South West Industrial
Holiday Park
Nutana
Buena Vista
Haultain
Holliston
Brevoort Park
Wildwood
Briarwood
Montgomery Place
Exhibition
Queen
Elizabeth
Nutana S.C.
Hillcrest Management Area
C.N. Yards Mangement Area
Gordie Howe Management Area
SaskPower Management Area
Avalon
Adelaide
Churchill
Nutana Park
Eastview
Lakeview
Lakeridge
Lakewood S.C.
Diefenbaker Management Area
South DA
C.N. Industrial
Stonebridge
Rosewood
SE Dev Area
The Willows
City of Saskatoon
Planning & Development

City of Saskatoon
SASKATOON
2018
Street Map
Includes
City of Saskatoon Attractions and Recreation Facilities
Saskatoon Land featured neighbourhoods
Saskatoon Public Libraries

DTN YXE DOWNTOWN SASKATOON

DTNYXE.CA

DTNYXE @DTNYXE DTNYXE

TourismSaskatoon

Tourism Saskatoon @VisitSaskatoon VisitSaskatoon

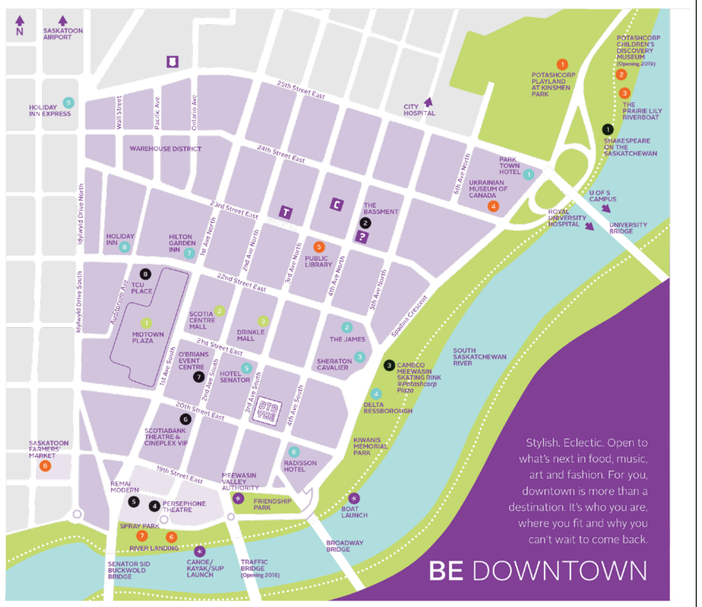

Stylish. Eclectic. Open to what's next in food, music, art and fashion. For you, downtown is more than a destination. It's who you are, where you fit and why you can't wait to come back.

BE DOWNTOWN

PLACES OF INTEREST

1. PotashCorp Playland at Kinsmen Park
2. PotashCorp Children's Discovery Museum (Opening 2019)
3. The Prairie Lily Riverboat
4. Ukrainian Museum of Canada
5. Public Library
6. River Landing Waterfront
7. River Landing Spray Park
8. Saskatoon Farmers' Market

HOTELS

1. Park Town Hotel
2. The James
3. Sheraton Cavalier
4. Delta Bessborough
5. Hotel Senator
6. Radisson Hotel
7. Hilton Garden Inn
8. Holiday Inn
9. Holiday Inn Express

ENTERTAINMENT

1. Shakespeare on the Saskatchewan (seasonal)
2. The Bassment
3. Cameco Meewasin Skating Rink (seasonal)
4. Persephone Theatre
5. Remai Modern
6. Scotiabank Theatre & Cineplex VIP
7. O'Brians Event Centre
8. TCU Place

SHOPPING CENTRES

1. Midtown Plaza
2. Scotia Centre Mall
3. Drinkle Mall

LEGEND

- DTNYXE (Downtown Saskatoon BID)
- Tourism Saskatoon
- City Hall
- Transit – Bus Mall
- Police Station
- Meewasin Trail

To order maps, please contact Downtown Saskatoon at 306.665.2001 or email info@dtnyxe.ca

---

SASKATOON NORTH PARTNERSHIP FOR GROWTH REGIONAL PLAN

SASKATOON NORTH PARTNERSHIP FOR GROWTH REGIONAL LAND USE MAP

FUTURE URBAN GROWTH AREAS TO 700K

- Existing Urban Municipality
- Corman Park - Saskatoon Planning District
- First Nations TLE Land Holdings
- First Nations Reserves
- Areas subject to ongoing study
- Potential Expansions (Airport, Wanuskewin, etc.)
- Wanuskewin viewshed
- Major Roadways
- Potential Interchanges

Saskatoon Freeway

- Potential Alignments
- Preferred Southeast Alignment
- Approved Alignments
- Water
- Key Location

Land Use

Future Urban Growth

- Urban Residential Neighbourhood
- Urban Commercial/Industrial
- Urban Mixed Use Node

Rural

- Agriculture
- Agricultural Research
- Country Residential
- Rural Commercial/Industrial
- Corman Park-Osler Agri-Food Node

Future Urban Growth Areas

- Growth to 700,000

- Green Network Study Area (additional review required)
- Regional Infrastructure
- Regional Institutional Facilities
- Parks and Open Space

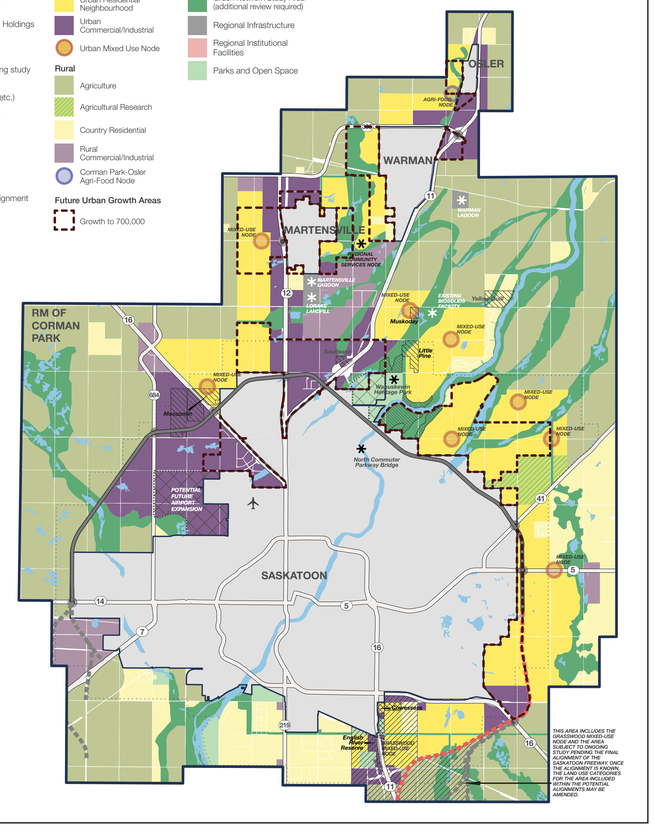

0 1 2 4 km

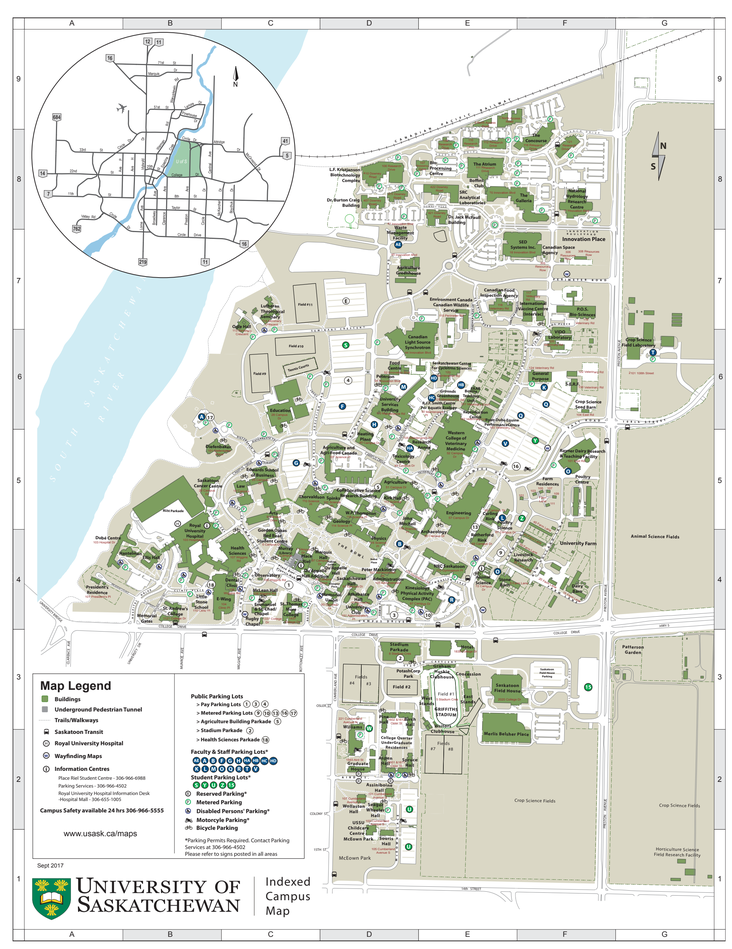

Map Legend

- Buildings
- Underground Pedestrian Tunnel
- Trails/Walkways
- Saskatoon Transit
- Royal University Hospital
- Wayfinding Maps
- Information Centres

Place Riel Student Centre - 306-966-6988
Parking Services - 306-966-4502
Royal University Hospital Information Desk - Hospital Mall - 306-655-1001

Campus Safety available 24 hrs 306-966-5555

www.usask.ca/maps

Public Parking Lots

- > Pay Parking Lots 1 3 4
- > Metered Parking Lots 9 10-13 15-17
- > Agriculture Building Parkade 5
- > Stadium Parkade 2
- > Health Sciences Parkade 18

Faculty & Staff Parking Lots*

A B C D E F G H J K L M N P Q R S T U V W X Y Z

Student Parking Lots*

1 2 3 4 5 6

- Reserved Parking*
- Metered Parking
- Disabled Persons' Parking*
- Motorcycle Parking*
- Bicycle Parking

*Parking Permits Required. Contact Parking Services at 306-966-4502. Please refer to signs posted in all areas

Sept 2017

UNIVERSITY OF SASKATCHEWAN

Indexed Campus Map

Index by Building Name

108 RESEARCH DRIVE	108 RESEARCH DRIVE	E9
110 RESEARCH DRIVE	110 RESEARCH DRIVE	E9
112 RESEARCH DRIVE	112 RESEARCH DRIVE	E9
121 RESEARCH DRIVE	121 RESEARCH DRIVE	E9
406 DOWNEY ROAD	406 DOWNEY ROAD	D8
411 DOWNEY ROAD	411 DOWNEY ROAD	D8
ADMINISTRATION BUILDING	105 ADMINISTRATION PLACE	D4
AGRICULTURE & AGRI-FOOD CANADA	107 SCIENCE PLACE	D5
AGRICULTURE BUILDING	51 CAMPUS DRIVE	D9
AGRICULTURE GREENHOUSE	45 INNOVATION BOULEVARD	D7
ANIMAL SCIENCE BUILDING	52 CAMPUS DRIVE	E4
ANIMAL SCIENCE FIELD CENTRE	52 CAMPUS DRIVE	E4
ARCHIBALD HALL	9 CAMPUS DRIVE	C5
ARTS BUILDING	9 CAMPUS DRIVE	C5
ASPEN HALL	1801 AIRD STREET	D2
ASSINIBOINE HALL	101 CUMBERLAND AVENUE SOUTH	D2
ATHABASCA HALL	103 ADMINISTRATION PLACE	D4
ATRIUM, THE	111 RESEARCH DRIVE	E8
BIO PROCESSING CENTRE	107 RESEARCH DRIVE	E8
BIOLOGY BUILDING (W. P. THOMPSON)	112 SCIENCE PLACE	D5
BIRCH HALL	1612 OSLER STREET	D3
BOVINE TEACHING UNIT	101 VETERINARY COURT	E6
CANADA FOOD INSPECTION AGENCY	116 VETERINARY ROAD	E7
CANADIAN LIGHT SOURCE SYNCHROTRON	44 INNOVATION BOULEVARD	D6
CANADIAN SPACE AGENCY	306 RESOURCE ROAD	F7
CONCOURSE, THE	118 RESEARCH DRIVE	F9
CROP SCIENCE FIELD LAB	2101 108TH STREET WEST	G6
CROP SCIENCE SEED BARN	104 EAST ROAD	F4
CURLING RINK	65 CAMPUS DRIVE	E5
DAIRY BARN	15 FARM LANE	F4
DENTAL CLINIC	105 WIGGINS ROAD	C4
DIEFFENBAKER BUILDING	101 DIEFFENBAKER PLACE	B6
DR. BUTON CRAIG BUILDING	407 DOWNEY ROAD	D8
DR. JACK MCFALL BLDG	421 DOWNEY ROAD	E8
EDUCATION BUILDING	28 CAMPUS DRIVE	C6
EDWARDS SCHOOL OF BUSINESS	25 CAMPUS DRIVE	C5
ELLIS HALL	HOSPITAL DRIVE	B4
EMMANUEL ST. CHAD CHAPEL	1337 COLLEGE DRIVE	C4
ENGINEERING BUILDING	57 CAMPUS DRIVE	E5
ENVIRONMENT CANADA WILDLIFE SERVICES	115 PERIMETER ROAD	E7
E-WING EXPANTION TO DENTAL CLINIC)	104 CLINIC PLACE	C4
FARM LANE WORKSHOP	20 FARM LANE	F4
FARM RESIDENCE #101	101 FARM LANE	F5
FARM RESIDENCE #103	103 FARM LANE	F5
FARM RESIDENCE #105	105 FARM LANE	F5
FARM RESIDENCE #107	107 FARM LANE	F5
FARM RESIDENCE #109	109 FARM LANE	F5
FARM RESIDENCE #111	111 FARM LANE	F5
FIELD HOUSE	2020 COLLEGE DRIVE	E3
FOOD SCIENCE	62 INNOVATION BOULEVARD	D6
GALLERIA, THE	15 INNOVATION BOULEVARD	E8
GENERAL PURPOSE BUILDING	117 SCIENCE PLACE	D5
GENETICS BUILDING	114 SCIENCE PLACE	D5
GORDON OWENS RED BEAR STUDENT CENTRE	5 CAMPUS DRIVE	C4
GRADUATE HOUSE	1960 AIRD STREET	D2
GRAHAM HUSKIE CLUBHOUSE	5 STADIUM CRESCENT	E3
GRIFFITHS STADIUM	5 STADIUM CRESCENT	E3
GROUNDS GREENHOUSE	125 MAINTENANCE ROAD	E6
HANDTMANN BUILDING	HOSPITAL DRIVE	B4
HEALTH SCIENCES BUILDING	107 WIGGINS ROAD	C4
HEATING PLANT	40 CAMPUS DRIVE	D5
HORTICULTURE BUILDING	115 GYMNASIUM PLACE	D4
HORTICULTURE SCIENCE FIELD FACILITY	2909 - 14TH STREET EAST	G1
INTERNATIONAL VACCINE CENTRE (INTERVAC)	117 VETERINARY ROAD	F7
IRVING AND LESLIE DILLON CENTRE	103 HOSPITAL DRIVE	A4
JOHN MITCHELL BUILDING	118 SCIENCE PLACE	D5
KINESIOLOGY PAC	87 CAMPUS DRIVE	D4
KIRK HALL	117 SCIENCE PLACE	D5
L.F. KRISTJANSON BIOTECH COMPLEX	410 DOWNEY ROAD	D8
L.F. KRISTJANSON BIOTECH COMPLEX	106 RESEARCH DRIVE	D8
LAW BUILDING	15 CAMPUS DRIVE	C5
LITTLE STONE SCHOOL	110 CLINIC PLACE	B4
LIVESTOCK RESEARCH BLDG	25 FARM LANE	F4
LUTHERAN SEMINARY	114 SEMINARY CRESCENT	C7
MAINTENANCE ENERGY CENTRE	1 NORTH ACCESS ROAD	E9
MARQUIS HALL	97 CAMPUS DRIVE	C4
MCLEAN HALL	106 WIGGINS ROAD	C4
MEMORIAL UNION BUILDING	93 CAMPUS DRIVE	D4
MURRAY BUILDING	3 CAMPUS DRIVE	C4
NATIONAL HYDROLOGY RESEARCH CENTRE	11 INNOVATION BOULEVARD	F8
NORTH SHEEP BARN	45 FARM LANE	F4
NRC PLANT BIOTECHNOLOGY INSTITUTE	110 GYMNASIUM PLACE	E4
OBSERVATORY	106 WIGGINS ROAD	C4
ODLE HALL	113 SEMINARY CRESCENT	C7
P.O.S. BIOSCIENCES	118 VETERINARY ROAD	F7
PATTERSON GARDEN ARBORET	[illegible]	G3
PETER MACDONALD BUILDING	107 ADMINISTRATION PLACE	D4
PETERSON BUILDING	54 INNOVATION BOULEVARD	D6
PHYSICS BUILDING	116 SCIENCE PLACE	D5
PINE HALL	1602 OSLER STREET	D3
PLACE RIEL STUDENT CENTRE	1 CAMPUS DRIVE	C4
POULTRY CENTRE	101 EAST ROAD	F5
PRESTON BUILDING	107 CAMPUS DRIVE	C4
PRESTON RESIDENCE	101 CAMPUS DRIVE	A4
PRESTON SUBSTATION BLDG	122 VETERINARY ROAD	F8
QUAPPELLE HALL	95 CAMPUS DRIVE	C4
QUAPPELLE HALL ADDITION	99 CAMPUS DRIVE	C4
R.J.F. SMITH CENTRE for AQUATIC ECOLOGY	50 MAINTENANCE PLACE	E6
RAYNER DAIRY RESEARCH & TEACHING FACILITY	101 EAST ROAD	F5
REPRODUCTION CENTRE	102 VETERINARY COURT	E6
RESEARCH ANNEX	105 MAINTENANCE ROAD	D6
ROYAL UNIVERSITY HOSPITAL	103 HOSPITAL DRIVE	B4
RUGBY CHAPEL	COLLEGE DRIVE	C4
RUTHERFORD RINK	69 CAMPUS DRIVE	E4
RYAN-DUBE EQUINE PERFORMANCE CENTRE	103 VETERINARY COURT	E6
S.E.F.	136 VETERINARY ROAD	F8
SASKATCHEWAN HALL	91 CAMPUS DRIVE	C4
SASKATOON CANCER CENTRE	20 CAMPUS DRIVE	B5
SASKTEL RS STATION	306 RESOURCE ROAD	F7
SEAGER WHEELER HALL	103 CUMBERLAND AVENUE SOUTH	D2
SED ANTENNAE FARM	308 RESOURCE ROAD	F7
SED SYSTEMS INC.	18 INNOVATION BOULEVARD	F7
SOURIS HALL	105 CUMBERLAND AVENUE SOUTH	D1
SOUTH SHEEP SHED	30 FARM LANE	F4
SPINKS ADDITION, THORVALDSON BLDG	110 SCIENCE PLACE	D5
SPRUCE HALL	1611 AIRD STREET	D2
SRC ANALYTICAL LABORATORIES	422 DOWNEY ROAD	E8
ST. ANDREW'S COLLEGE	1121 COLLEGE DRIVE	E4
ST. THOMAS MORE COLLEGE	1437 COLLEGE DRIVE	E4
STADIUM PARKADE	8 STADIUM CRESCENT	D3
STONE BARN	5 FARM LANE	E4
STORAGE BUILDING	3 NORTH ACCESS ROAD	E9
SWINE FEEDER BARN	40 FARM LANE	F4
THORVALDSON BLDG	110 SCIENCE PLACE	C5
TOXICOLOGY CENTRE	44 CAMPUS DRIVE	D5
UNIVERSITY CLUB	101 ACADEMY PARK PLACE	D4
UNIVERSITY SERVICES BUILDING	110 MAINTENANCE ROAD	E6
V.I.D.O. LABORATORY	120 VETERINARY ROAD	F6
W. P. THOMPSON (BIOLOGY BUILDING)	112 SCIENCE PLACE	D6
WASTE MANAGEMENT FACILITY	47 INNOVATION BOULEVARD	D8
WESTERN COLLEGE OF VETERINARY MEDICINE	52 CAMPUS DRIVE	E5
WILLIAMS BUILDING	221 CUMBERLAND AVENUE NORTH	D2
WOLLASTON HALL	107 CUMBERLAND AVENUE SOUTH	D2

City of Saskatoon Attractions and Recreation Facilities

For more information 306-975-3340 or visit saskatoon.ca/recreation

ACCOMMODATIONS

1. **Gordon Howe Campground** 1640 Avenue P South (off 11th Street) 306-975-3328

ATTRACTIONS

2. **Saskatoon Forestry Farm Park & Zoo** 1903 Forestry Farm Park Drive (off Attridge Dr.) 306-975-3382
3. **PotashCorp Playland at Kinsmen Park** 945 Spadina Crescent East 306-975-3330
4. **Saskatoon Civic Conservatory** 950 Spadina Crescent East

LEISURE CENTRES

5. **Cosmo Civic Centre** 3130 Laurier Drive 306-975-3344
6. **Harry Bailey Aquatic Centre** 1110 Idylwyld Drive North 306-975-3321
7. **Lakewood Civic Centre** 1635 McKercher Drive 306-975-2944
8. **Lawson Civic Centre** 225 Primrose Drive 306-975-7873
9. **Saskatoon Field House** 2020 College Drive 306-975-3354
10. **Shaw Centre** 122 Bowlt Crescent 306-975-7744
11. **Terry Fox Track** 150 Nelson Road 306-975-7808

Airport Highways

ARENAS

12. **ACT** 107-105th Street 306-975-3316
13. **Archibald** 1410 Windsor Street 306-975-3313
14. **Cosmo** 3130 Laurier Drive 306-975-3370
15. **Gordie Howe Kinsmen** 1405 Avenue P South 306-975-3310
16. **Lions** 2205 McEown Avenue 306-975-3306
17. **Clarence Downey Speed Skating Oval** Dudley Street & Avenue R 306-975-3318

GOLF COURSES

18. **Holiday Park** 1630 Avenue U South 306-975-3325
19. **Silverwood** 3503 Kinnear Avenue 306-975-3314
20. **Wildwood** 4050 8th Street East 306-975-3320

OUTDOOR POOLS

21. **George Ward** 1915 5th Street East 306-975-3350
22. **Lathey** 815 Taylor Street 306-975-3333
23. **Mayfair** 1025 Avenue F North 306-975-3352
24. **Riversdale** 822 Avenue H South 306-975-3353

City of Saskatoon

DOG PARKS

A valid dog license is required to access any City of Saskatoon Dog Park.

1. **AVALON** At the end of Broadway Avenue, south of Glasgow Street.
2. **CASWELL** Avenue F North or Avenue G North, South of 32nd Street West.
3. **FRED MENDEL** Avenue W South and 17th Street West.
4. **HAMPTON VILLAGE** North of 33rd Street, along Junor Avenue, around Hampton Circle, north on Dawson Way, follow grid. Dog Park next to airport.
5. **HYDE** Enter North Gate from Slimmon Road. Alternate South Gate (foot traffic only).
6. **PAUL MOSTOWAY** Richardson Road, east of McCklocklin Road.
7. **PIERRE RADISSON** Between 33rd Street and 32nd Street.
8. **SILVERWOOD** Adjacent to the north east edges of Silverwood Golf Course, along the riverbank north of the City Limits.
9. **SOUTHWEST** North of Cedar Villa Road.
10. **SUTHERLAND BEACH** Accessed via grid road with entry off of Central Avenue, 50 m north of Attridge Drive.

saskatoon.ca/dogparks

ANIMAL SERVICES

City of Saskatoon

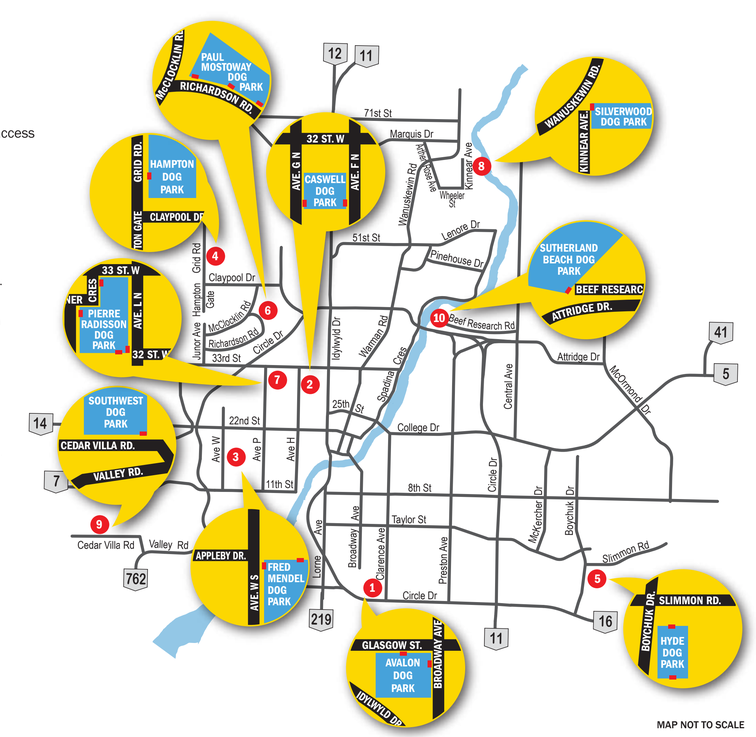

MAP NOT TO SCALE