


Shallow Ford Natural Area

1955 Gerringer Mill Road, Burlington
 HRT/MST: 1.1 miles
 All Trails: 4.5 miles



Glencoe Section

Indian Valley Paddle Access:
 930 Indian Valley Drive, Burlington
 Distance: 1 mile to
 Great Bend Park at Glencoe



Great Bend Park at Glencoe:
 350 Greenwood Drive, Burlington
 Distance: 1 mile to
 Glencoe Paddle Access




Glencoe Paddle Access:
 2348 Glencoe St, Burlington
 Distance 1.8 Miles to
 Stoney Creek Marina



Sellers Falls Section

Stoney Creek Marina:
 1785 Carolina Road, Burlington
 Distance: 3.4 miles to
 Three Governors Bridge - US 70 Bypass



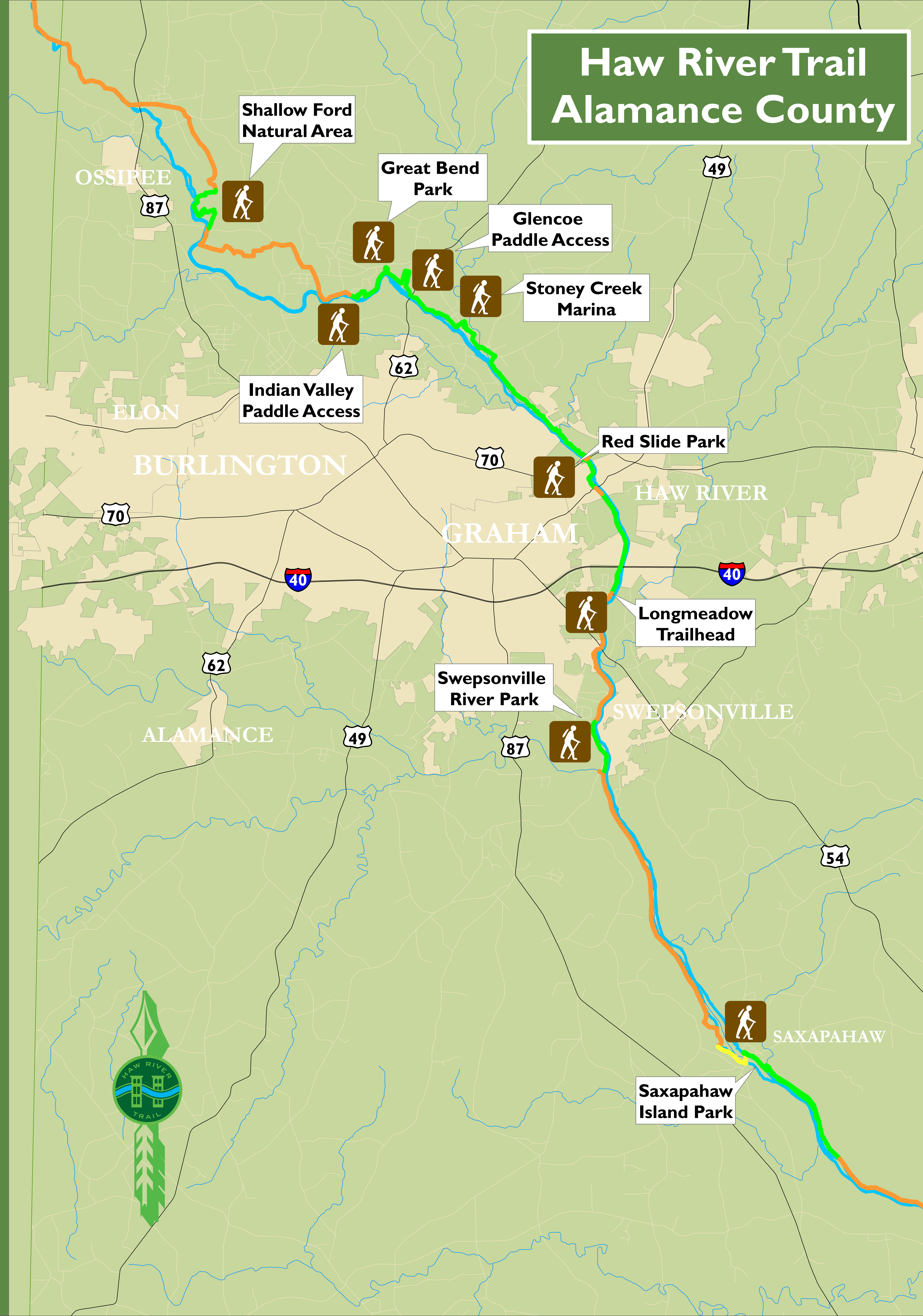
Three Governors Bridge - US 70 Bypass
 Distance: .6 miles to
 Red Slide Park:
 389 Lang Street, Haw River



Legend

- Trailhead
- Open Section of Trail
- Trail in Development
- Planned Trail Corridor

Haw River Trail Alamance County




Longmeadow Section

1120 Valley Drive, Graham
 HRT/MST: 1.9 miles
 No Current Connection to Red Slide Park



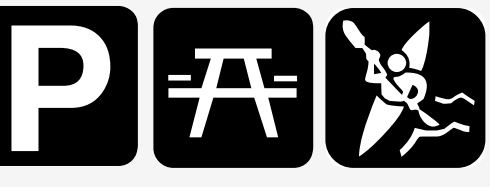
Swepsonville River Park

2472 Boywood Road, Swepsonville
 HRT/MST: 1 mile
 All Trails: 2 miles



Saxapahaw Section

6079 Swepsonville-Saxapahaw Road, Graham
 HRT/MST: 1.75 miles
 All Trails: 3.5 miles



Saxapahaw Island Park

5550 Church Rd, Graham
 All Trails: 1.5 Miles



For More Information
 Please Call 336-229-2380
 or Visit Our Website

www.thehaw.org

