Explore Washburn County Outdoors

For Detailed Maps, Information and Recreational Opportunities Visit WASHBURNCOUNTY.ORG

Trails

HIKING · BIKING · HORSES · FAT TIRE · SNOWSHOE · XC SKI · PETS WELCOME ON LEASH

T1: Beaver Brook Trail & Wildlife Area 6.4 miles Located on a 1,964 acre wildlife area, Beaver Brook offers excellent hiking and skiing options. Dogs are welcome on a leash and the ski trails are groomed classic. In addition, back-country snowshoeing is also offered in the wildlife area. An artesian well is located north of County B (between 53 and 253).

T2: College Street/Spooner City Park Trail 6 miles - Directly located in the City of Spooner, the College Street/City Park trails offer a variety of trails for recreational use. These are 7 km of ski trails and they are groomed for skate and classic. A portion of the trail is lit in the evening. The winter fat bike trails are not groomed, but are usually well packed by snowshoers; during the summer, the 6 miles of bike trails offer both technical single track and spacious double track riding.

T3: Dugan Run Horse Trails 32 miles - Located between Spooner and Stone Lake on Highway 70, the Dugan Run system provides a peaceful horseback riding experience for horse enthusiasts. Camping is located on site, as well as plentiful parking for your horse trailer.

T4: Heartwood Trails 16 miles - Located at Heartwood Resort & Conference Center, these trails are situated on 700 acres and offer miles of scenic mountain bike, fat bike, cross country ski, snowshoe and hiking opportunities. Lodging is available on site. Please note there is a trail use fee, so please check in at registration prior to using the trails.

Photo: Travel WI

T5: Hunt Hill Trails 7 miles - Northwest of Long Lake, you'll find 7 incredible miles of hiking and snowshoeing opportunities. Trail lengths range from 1/2 mile to 3 miles where you'll explore old growth and cutover forest, meadow, glacial lakes, tamarack bogs and marshland. Dogs are welcome on a leash.

T6: Ice Age Trail-Grassy Lake 7.2 miles - Located just off Highway 63, South of Shell Lake, the Grassy Lake segment of the Ice Age Trail offers a primitive hiking trail for those looking to get off the beaten path.

T7: Nordic Woods Trail 9 miles - Located just Southwest of Stone Lake, Nordic Woods offers an excellent ski trail, groomed for classic skiing, on Washburn County Forest Land. During the summer, the trails welcome hikers looking to explore a quiet area of Washburn County.

T8: Stone Lake Community Wetland Park Trail 17.4 miles - Located in downtown Stone Lake, these trails offer a beautiful hike through a wetland area and pristine Northwoods scenery. Dogs are welcome on a leash and there is a beautiful pergola nestled along the trail, offering the perfect place to take a rest during your hike.

T9: Totagatic Trail 5 miles - Located 2 miles North of Minong on Highway 53, these trails are groomed for classic skiing during the winter months. During the spring, summer and fall, enjoy hiking or bicycling on these great trails.

T10: Trego Lake Trail 3.5 miles - Managed by the National Park Service, the Trego Lake trail is located 2 miles West of Highway 53 on River Road. The trail has multiple loops that wind through scenic property along the Trego Flowage, part of the Namekagon River: Wisconsin's Moving National Park. Dogs are welcome on this trail with a leash.

T11: Trego Nature Trail 3.5 miles - Managed by the National Park Service, the Trego Nature Trail is located 1 mile East of Highway 53 on Highway 63. This scenic trail offers great views of the Northwoods scenery and is part of the Namekagon River: Wisconsin's Moving National Park. Dogs are welcome on this trail with a leash.

T12: Tuscobia Trail 65 miles - The Tuscobia runs from Rice Lake, through Washburn and Sawyer Counties, ultimately ending up in Park Falls. This multi-use trail welcomes a variety of recreational opportunities. The trail surface of the Tuscobia varies between grass, dirt, and gravel.

T13: Wild Rivers State Trail 96 miles - Beginning in Rice Lake and ultimately ending in Superior, the Wild Rivers State Trail runs North/South through Washburn County and offers tailheads in Sarona, Spooner, Trego and Minong. This multi-use trail welcomes a variety of recreational opportunities and has a gravel surface.

T14: Wildcat Mountain Bike Trail 20 miles - Located 3 miles East of Highway 53 on Highway 70, the Wildcat trail offers incredible mountain bike opportunities. In winter, fat bike trails are groomed and offer a great riding experience on the Washburn County Forest Land. During the summer, the mountain bike trails offer a variety of riding experiences including single and double track, with a few technical spots thrown in the mix.

For trail locations, please see reverse side for the map

Area Lakes

LAKE	Acreage	Max. Depth	Public Access	Location in Co.	Musky	Northern Pike	Walleye	Bass	Panfish	Trout
Adventure	19	36	NW		●				●	
Alder	11	32	SC		●		●		●	
Anah Springs	4	17	C							●
Baker	113	21	SC		●		●	●	●	
Balsam	290	49	● SE		●	●	●	●	●	
Banks	48	7	NW				●	●	●	
Bass S29 T40 R13	200	31	● WC			●		●	●	
Bass S17 T40 R10	188	35	● EC	●		●	●	●	●	
Bass S7 T37 R10	128	66	SE				●	●	●	
Bean Brook Spring	5	9	EC							●
Bean	100	35	● SC		●	●	●	●	●	
Bear Track	97	36	● NW		●	●	●	●	●	
Beartrap	20	40	● SE				●	●	●	
Beaver	89	16	● EC		●		●	●	●	
Berry (Noble)	43	43	SE		●		●	●	●	
Big Bass S32 T42 R12	203	27	● NW		●	●	●	●	●	
Big Casey	247	27	● WC		●		●	●	●	
Big Devil's	162	75	SC		●	●	●	●	●	
Big Ripley	190	27	● SC		●	●	●	●	●	
Birch	368	73	● SE		●	●	●	●	●	
Bodins	13	28	SE						●	
Bond	14	33	NC		●		●	●	●	
Boyle Brook Springs	5	7	● WC		●		●		●	
Bridge	13	11	SE						●	
Brickman	19	13	● NE						●	
Browns	26	44	SC		●		●		●	
Bug House	17	7	NW				●		●	
Cable	187	26	● C		●	●	●	●	●	
Camp	10	35	● SE						●	
Casey Creek Flowage	99	6	● NW						●	
Casper	18	19	SC						●	
Chain S32 T37 R13	24	3	SW						●	
Chain S4 T37 R12	25	7	SC					●	●	
Chetac	1,949	61	● SE		●	●	●	●	●	
Chicog	125	25	● NW		●		●	●	●	
Chinty	27	25	● SC				●	●	●	
Chippanzie	58	31	● NE		●		●	●	●	
Cloverleaf	40	19	● NW				●	●	●	
Colton Flowage	58	22	● NE		●		●	●	●	
County Line	63	72	● SE				●	●	●	
Cranberry S23 T39 R13	19	6	WC		●			●	●	
Crystal	29	29	● C		●		●	●	●	
Cyclone	91	18	WC		●	●	●	●	●	
Deep S25 T38 R10	4	20	● SE				●	●	●	
Deep	49	29	● EC			●	●	●	●	
Deer S17 T40 R13	102	19	WC		●	●	●	●	●	
Deer S35 T41 R11	22	7	NC					●	●	
DeRosier	109	11	● NE		●		●	●	●	
Devil's S26 T40 R10	28	7	● EC				●	●	●	
Dilly	74	10	● C		●		●	●	●	
Dock	59	7	● WC				●	●	●	
Dugan	53	35	EC		●		●	●	●	
Dunn	193	39	● WC		●	●	●	●	●	
Earl Springs	1	6	● C							●
Elbow	36	25	● SE				●	●	●	
Eliza	27	46	SE				●	●	●	
Elizabeth	37	24	SC				●	●	●	
Ellsworth	174	6	● C		●		●	●	●	
Evergreen	17	8	C					●	●	
Fawn	9	8	● SE				●	●	●	
Fenton	139	52	SC		●	●	●	●	●	
Fish	12	9	● NC						●	
Floyd	11	33	SE					●	●	
Gardner	37	15	● NE				●	●	●	
Gilmore	389	36	● NC		●	●	●	●	●	
Goose S21 T40 R13	73	3	WC						●	
Goose S14 T39 R13	70	11	● WC					●	●	
Grass	29	4	WC							
Grassy	38	10	29							
Green	29	30	EC				●	●	●	
Gull Creek Springs	5	4	● NE							●
Gull	511	19	● NE		●			●	●	
Harmon	96	33	● SE		●			●	●	
Harrison	17	27	● SC						●	
Haugen	43	6	● SC		●			●	●	
Hay	78	9	NC		●			●	●	
Heart	9	12	SW						●	
Hoinville	58	23	NW		●			●	●	
Holmes	20	6	● C							
Horseshoe S25 T42 R13	194	21	● NW		●	●	●	●		
Horseshoe S3 T38 R10	24	5	SE							
Island	276	44	● WC		●	●	●	●		
Jerry	86	5	WC		●			●		

LAKE	Acreage	Max. Depth	Public Access	Location in Co.	Musky	Northern Pike	Walleye	Bass	Panfish	Trout
Johnson	22	9	SW							
Kekagama	109	24	● SC		●		●	●	●	
King	22	6	EC							
Kingelm	57	7	SC							
Kinney	10	27	SW		●		●	●	●	
Lakeside	32	8	NC		●		●	●	●	
Lazy Island	60	52	SE		●		●	●	●	
Leach	30	32	● SW			●	●	●	●	
Leaman	5	15	SW					●	●	
Leesome	146	53	SC		●		●	●	●	
Leisure	82	26	● WC		●		●	●	●	
Leonard	10	5	SC							
Lincoln	101	27	● WC		●		●	●		
Little Bass S5 T41 R12	73	5	NW		●		●	●	●	
Little Bass S31 T40 R13	26	51	● WC		●		●	●	●	
Little Cable	45	7	● WC					●	●	
Little Casey	28	22	WC		●		●	●	●	
Little Devil's	55	34	● SC		●	●	●	●	●	
Little Dugan	3	25	● EC					●	●	
Little Grassy	23	5	● SC							
Little Kekegama	30	21	SC					●	●	
Little Long	92	13	● SW					●	●	
Little Mackay Creek Spring	1	5	C							●
Little Mud	68	11	● SC		●			●	●	
Little Ripley	47	14	SC					●	●	
Little Sand	74	21	● NW		●	●		●	●	
Little Spooner	31	11	C		●			●	●	
Little Stone	27	13	● EC		●	●	●	●		
Long	3290	74	● C		●	●	●	●	●	
Loon S16 Y37 R10	47	52	SE					●	●	
Loon S27 T40 R13	56	63	WC					●	●	
Loon S8 T37 R10	46	49	● SE		●			●	●	
Loon S10 T40 R10	20	18	NE		●			●	●	
Lost S7 T41 R10	41	10	NE		●			●	●	
Lost S4 T37 R12	12	21	● SC					●	●	
Lost S10 T37 R10	47	11	● SE					●	●	
Lower Kimball	129	6	● NW		●			●	●	
Lower McKenzie	185	19	● WC		●			●	●	
Loyhead	74	35	● SE					●	●	
Lutz	19	13	SC						●	
Mack	81	13	SC		●			●	●	
McKenzie-Middle	530	45	● NW		●	●	●	●	●	
McKenzie-Big	1185	71	● NW		●	●	●	●	●	
Mackey Springs	6	8	● EC							●
MacRae	124	45	SE					●	●	
Mallard	29	51	● SE					●	●	
Matson	33	59	SE					●	●	
Matthews	263	26	● NW		●	●	●	●	●	
McCune	62	37	● SC					●	●	
McKinley	105	23	WC					●	●	
McLain	150	30	● NW					●	●	
Middle Kimball	98	77	NW					●	●	
Middle	21	7	NW		●			●	●	
Miles	64	19	NW					●	●	
Miller	41	33	● SC					●	●	
Mill Pond	11	12	SW					●	●	
Minong Flowage	1564	21	● NW		●			●	●	
Monday	89	25	SC					●	●	
Moody	49	30	C		●			●	●	
Mud S7 T42 R13	46	4	NW					●	●	
Mud S21 T40 R10	53	4	EC						●	
Mud S13 T40 R13	15	17	● WC						●	
Mud S31 T38 R10	103	13	SC		●		●	●	●	
Nancy	772	39	● NW		●		●	●	●	
Nice	138	11	SE					●	●	
Nick	56	79	SE					●	●	
No Mans	70	23	● NW		●			●	●	
North Twin	113	20	● NW		●	●	●	●	●	
Oak S27 T37 R11	33	50	SW		●			●	●	
Oak S19 T41 R13	86	5	● NW						●	
Offers	39	40	SW		●			●	●	
Ole	43	33	SE						●	
Otter	13	26	● SE						●	
Pavlas	47	50	● SC			●	●	●	●	
Pear	49	32	● NW		●	●	●	●	●	
Perch	19	15	WC					●	●	
Peters	15	12	SE					●	●	
Peufald	51	32	● SE					●	●	
Pickerel S15 T38 R10	5	14	SE							
Pine	24	12	SW					●	●	
Pokegama	453	23	NC		●	●	●	●		
Pollywog	26	15	SE					●	●	
Potato	222	20	S		●			●	●	

LAKE	Acreage	Max. Depth	Public Access	Location in Co.	Musky	Northern Pike	Walleye	Bass	Panfish	Trout
Rainy	15	11	● NC						●	
Randall	40	5	S		●			●	●	
Red	41	75	● SE		●			●	●	
Rice	132	11	NC		●	●	●	●	●	
Rigler	10	4	WC						●	
Ripley S19 T38 R11	42	25	SC			●	●	●	●	
River	15	22	SE					●		
Rock	13	20	SE					●		
Rocky Ridge	83	16	● WC		●		●	●	●	
Round S18 T37 R12	39	15	SC						●	
Round S35 T42 R12	17	7	NC							
Round S5 T37 R12	28	27	SC					●	●	
Sams	16	31	SE							
Sand	198	9	● NW		●		●	●	●	
Sawmill	15	26	● SE							●
Sawyer Creek Spring	4	7	● SW							●
Schullenberger	12	25	● SC					●	●	
Scoot	22	37	● SE					●	●	
Scovils	66	37	● NW		●			●	●	
Severson	3	5	SW							
Seymour	69	15	C				●	●	●	
Shallow S17 T37 R12	137	10	SC					●	●	
Shallow S31 T37 R13	92	30	● SW		●			●	●	
Shell	2580	36	● SC	●	●	●	●	●	●	
Sherman	35	11	NW						●	
Shingle Camp	19	11	SW						●	
Silver	188	28	● C		●	●	●	●	●	
Sleepy Eye	39	10	● NW		●		●	●	●	
Slim	224	42	EC		●	●	●	●	●	
Slim Creek Flowage	101	27	● EC		●	●	●	●	●	
Snag	23	10	EC					●	●	
South Twin	115	29	● NW		●	●	●	●	●	
Spider No.1	41	62	● SE		●	●	●	●	●	
Spider No.2	6	20	● SE		●		●	●	●	
Spider No.3	20	20	● SE		●		●	●	●	
Spider No.4	24	30	● SE		●		●	●	●	
Spider No.5	177	49	● SE		●	●	●	●	●	
Spooner	1092	17	● C		●		●	●	●	
Sport	23	11	SC							
Spring Creek Springs	4	3	NE							●
Spring S26 T40 R11	211	24	● C		●		●	●	●	
Spring S17 T42 R13	54	8	● NW		●	●	●	●	●	
Spring S34 T40 R13	23	24	WC		●		●	●	●	
Spring S7 T39 R11	27	6	C		●		●	●	●	
Spring S36 T39 R10	42	13	● EC			●	●	●	●	
Spute	13	54	SE				●	●	●	
Stanberry	35	7	NE						●	
Star	22	13	SC						●	
Starky	22	6	SW							
Stauffer	42	10	SE					●	●	
Stone S24 T39 R10	523	49	● EC		●	●	●	●	●	
Stone S31 T38 R11	39	9	SC						●	
Sugarbush S14 T37 R10	30	18	SE					●	●	
Sugarbush S17 T41 R10	52	20	NE		●		●	●	●	
Sunfish	68	33	● WC		●			●	●	
Superior	38	24	● SE		●			●	●	
Taylor	11	8	● NE						●	
Tolstar	20	25	● SE					●	●	
Tomahawk	25	36	WC		●		●	●	●	
Tony	15	1	C		●					
Tower	7	21	● WC					●	●	
Tozer	36	53	● SW					●	●	●
Tranus	175	19	● NE		●			●	●	
Trego	451	36	● C	●	●	●	●	●	●	
Tucker	30	7	NC						●	
Twin Lakes -East	15	37	SC		●	●	●	●	●	
Twin Lakes -West	8	44	● SC		●	●	●	●	●	
Upper Kimball	44	11	N		●		●	●	●	
Vollmers	17	29	SE					●	●	
Warner	25	25	NW		●		●	●	●	
Watson	32	14	SC					●	●	
Welsh	72	10	SW						●	
West	32	27	● SE					●	●	
Westernberg Springs	3	11	C							●
Whalen	84	20	● C		●			●	●	
Whalen Creek Springs	1	6	● C							●
Wilcox- East	31	13	● NW					●	●	
Wilcox- West	20	8	NW						●	
Wilkerson	86	8	WC							
Wolf	36	51	● SE					●	●	
Yechout	56	25	SC		●		●	●	●	
Yellow River Flowage	344	17	● C		●		●	●	●	

"Public Access" does not indicate the presence of a boat landing. To determine if a public boat landing is available, please refer to the icons on the Official Washburn County Highway Map.

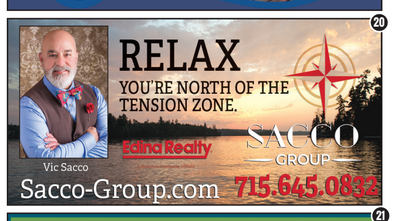



Photo: Travel WI

Washburn County Forest Land

Washburn County owns and manages nearly 150,000 acres of county forest land. The county forest is open for public use and offers recreational opportunities for hunting, fishing, and trapping as well as hundreds of miles of trail systems. These lands are sustainably managed for forest health and to provide forest products. The management of these lands allow incredible opportunities for recreational activities. They also provide a wide variety of upland and wetland habitats that support both game and non-game species.

For more information on the county forest including maps and trail information or to find the rules and regulations related to these properties, please visit: https://www.co.washburn.wi.us/departments/forestry/

Trout Streams

Local Waterbody Name	Start Mile	End Mile	Trout Class
Bean Brook	7.46	17.37	CLASS III
Beaver Brook	0	4.42	CLASS I
Beaver Brook	4.47	7.81	CLASS I
Bergen Creek	0	0.92	CLASS II
Boyle Brook	0	1.39	CLASS III
Boyle Brook Spring			CLASS III
Chippanazie Creek	8.65	10.18	CLASS I
Crystal Brook	0	4	CLASS I
Dago Creek	0	1.21	CLASS I
Dahlstrom Brook	0	3.81	CLASS I
Earl Creek	0	0.33	CLASS II
Fivemile Creek	0	5	CLASS II
Godfrey Creek	0	3.39	CLASS I
Gull Creek	7.52	8.81	CLASS I
Little Bean Brook	0	3.41	CLASS I
Little Mackay Creek	0	2.66	CLASS II
Mackay Creek	0	7.7	CLASS II
Mckenzie Creek	0	2.55	CLASS I
North Fork Clam River	27.86	32.79	CLASS I
Pine Brook	0	1.47	CLASS II
Sawyer Creek	0	1.32	CLASS I
Sawyer Creek	1.32	5.01	CLASS II
Sawyer Creek	5.08	6.58	CLASS I
Shell Creek	3.33	4.69	CLASS I
South Fork Bean Brook	0	2	CLASS I
Spring Brook	0	1.47	CLASS I
Spring Creek	0	8.85	CLASS II
Stuntz Brook	0	16.32	CLASS II
Rainbow Springs			CLASS II
Boyle Brook Trib (13-1-4)	0	0.29	CLASS III
Boyle Brook Trib (13-4)	0	0.6	CLASS III
Chippanazie Creek Trib (S9-16)	0	1.41	CLASS I
Namekagon River Trib (S18)	0	1.56	CLASS I
Namekagon River Trib (S8-6)	0	1.44	CLASS II
Yellow River Trib (S31)	0	0.61	CLASS I
Yellow River Trib (S4)	0	0.36	CLASS I
Westenberg Creek	0	1.14	CLASS III
Whalen Creek	3.22	4.38	CLASS I

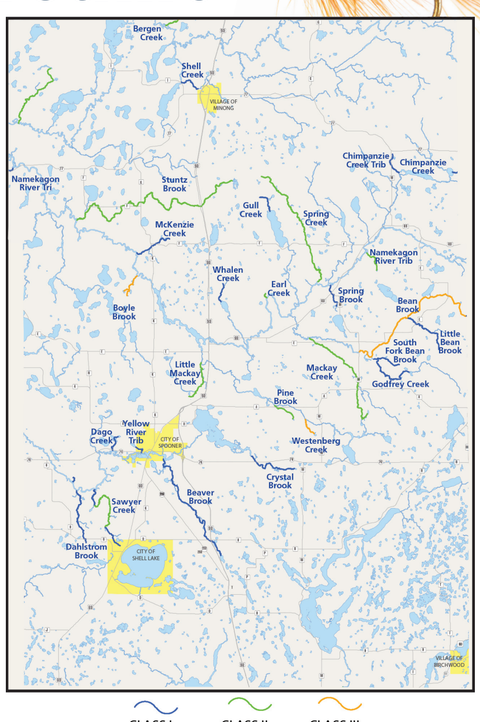

Class I
High quality trout waters that have sufficient natural reproduction to sustain populations of wild trout, at or near carry capacity. Consequently, streams in this category require no stocking of hatchery trout. These streams or stream sections are often small and may contain small or slow-growing trout, especially in the headwaters. There are 5,400 miles of Class I trout streams in Wisconsin and comprise 41% of Wisconsin's total trout stream mileage.

Class II
Streams in this classification may have some natural reproduction, but not enough to utilize food and space. Therefore, stocking is required to maintain a desirable sport fishery. These streams have good survival and carryover of adult trout, often producing some fish larger than average size. There are 5,911.6 miles of Class II trout streams in Wisconsin and they comprise 45% of Wisconsin's total trout stream mileage.

Class III
These waters are marginal trout habitat with no natural reproduction occurring. They require annual stocking of trout to provide trout fishing. Generally, there is no carryover of trout from one year to the next. There are 1,864 miles of Class 3 trout streams in Wisconsin and they comprise 14% of Wisconsin's total trout stream milage.

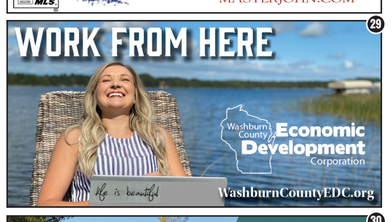



Area Rivers

NAMEKAGON RIVER:
Wisconsin's Moving National Park

Washburn County is home to approximately 45 of the nearly 100 miles of the Namekagon River. With nearly half of the Namekagon flowing through Washburn County, it's no wonder why the area is a popular stop for folks visiting this little known national park.

The Washburn County stretch of the river begins between Hayward landing and West River Landing and continues through Trego to Fritz Landing. The river is classified as ClassI-II Rapids. Washburn County offers five outfitters, over 30 river-access campsites, and several resorts & campgrounds along the river. Also along this stretch of river are two beautiful trails offering hiking and snow-shoeing opportunities. The Trego Lake Trail offers multiple loops for a great hike or head to the Trego Nature Trail, a favorite for birdwatchers and hikers as it traverses the banks of the river.

YELLOW RIVER:

The Yellow River was called the "River Juane" by early French explorers because of the bright yellow sand on the bottom of Yellow Lake through which it flows. The Yellow River offers stream and lake canoeing with a slow to moderate current and slow gentle rapids. Access is available at numerous road crossings and public landings. There is excellent fly fishing, canoeing or kayaking on the Yellow River as it flows out of Spooner Lake in Washburn County, through Burnett County, which then meets the St. Croix in Danbury. Wildlife is abundant along the Yellow River; most common is the whitetail deer and numerous varieties of waterfowl.

TOTAGATIC RIVER:

The Totogatic, dedicated in 2009 as a Wild River, is a beautiful, undeveloped river crossing the northern portion of Washburn County. The Totogatic River flows from Bayfield County all the way to Burnett County where it meets up with the Namekagon River, a tributary of the St. Croix River. Most of the river is wild and remote, making this river a beautiful path for canoe and kayak enthusiasts. However some areas are dangerous and not recommended for paddling and you should check with area experts prior to paddling the river.

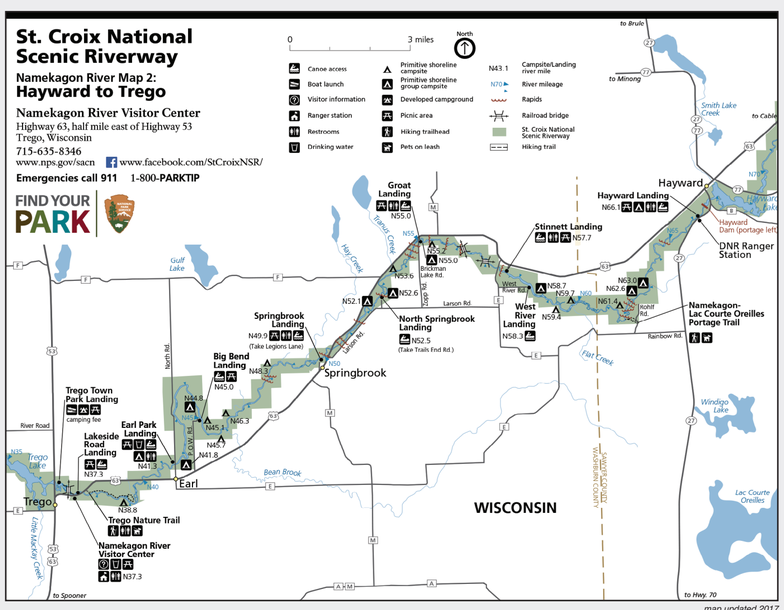
St. Croix National Scenic Riverway
Namekagon River Map 2:
Hayward to Trego
Namekagon River Visitor Center
Highway 63, half mile east of Highway 53
Trego, Wisconsin
715-635-8346
www.nps.gov/sacn www.facebook.com/StCroixNSR/
Emergencies call 911 1-800-PARKTIP
FIND YOUR PARK
0 3 miles
North
Canoe access
Boat launch
Visitor information
Ranger station
Restrooms
Drinking water
Primitive shoreline campsite
Primitive shoreline group campsite
Developed campground
Picnic area
Hiking trailhead
Pets on leash
Campsite/Landing river mile
River mileage
Rapids
Railroad bridge
St. Croix National Scenic Riverway

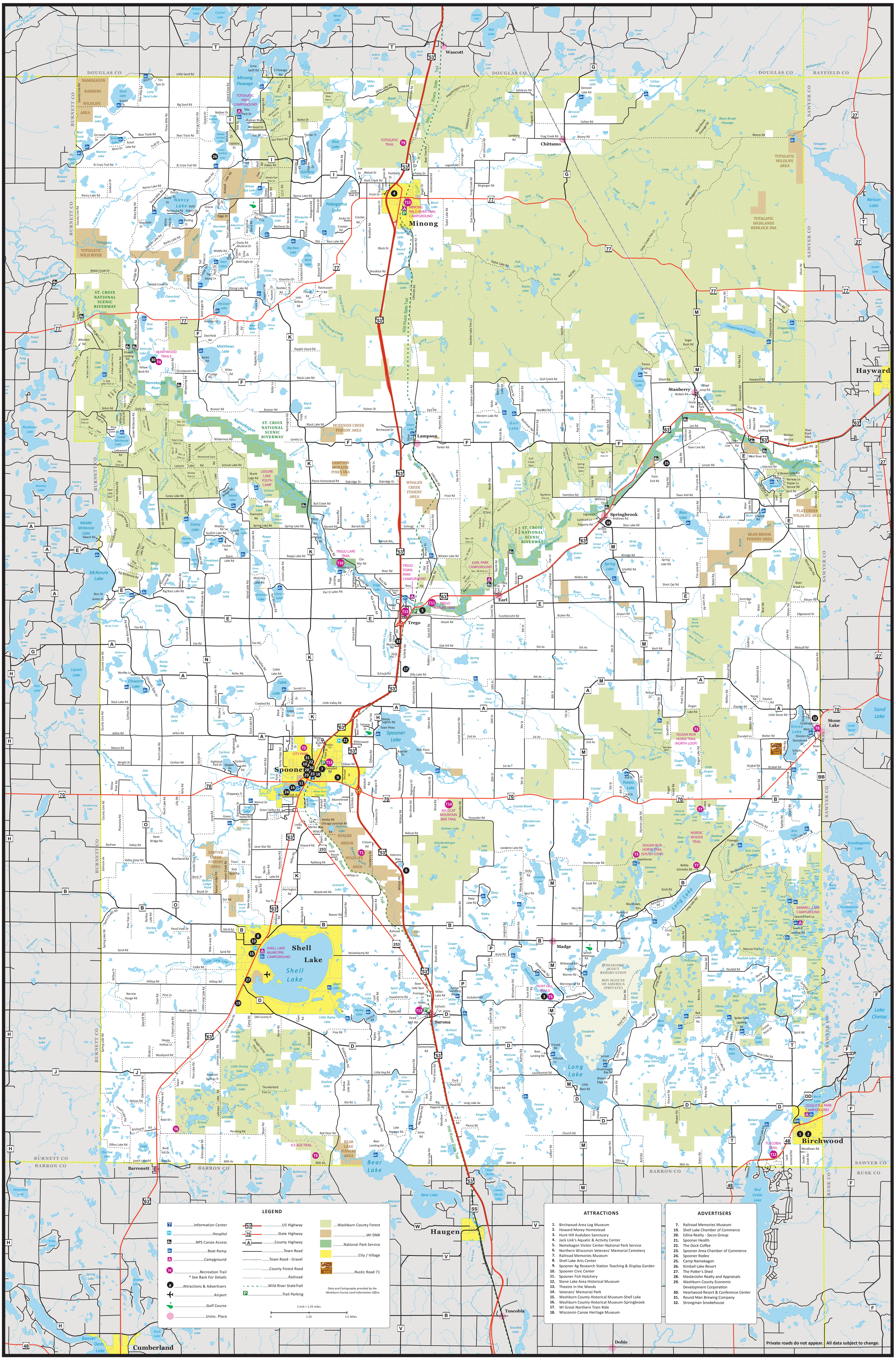
Wascott
Chittamo
Minong
Stanberry
Springbrook
Hayward
Lampson
Earl
Trego
Spooner
Shell Lake
Madge
Sarona
Long Lake
Birchwood
Barronett
Haugen
Tuscobia
Cumberland
Dobie
Stone Lake
Sand Lake
Lake Chetac
Nelson Lake
Smith Lake
Namekagon River
Totogatic River
Yellow River
Bear Lake
Wild Rivers State Trail
DOUGLAS CO
BURNETT CO
SAWYER CO
BAYFIELD CO
BARRON CO
RUSK CO
NAMEKAGON BARRENS WILDLIFE AREA
TOTOGATIC WILD RIVER
ST. CROIX NATIONAL SCENIC RIVERWAY
TOTOGATIC PARK CAMPGROUND
TOTOGATIC TRAIL
MINONG WILD RIVER TRAIL CAMPGROUND
TOTOGATIC WILDLIFE AREA
TOTOGATIC HIGHLANDS HEMLOCK SNA
HEARTWOOD TRAILS
MCKENZIE CREEK FISHERY AREA
LAMPSON MORAINE PINES SNA
LEISURE LAKE YOUTH CAMP
WHALEN CREEK FISHERY AREA
TREGO LAKE TRAIL
TREGO TOWN PARK CAMPGROUND
TREGO NATURE TRAIL
EARL PARK CAMPGROUND
FLAT CREEK WILDLIFE AREA
BEAN BROOK FISHERY AREA
CITY PARK
WILDCAT MOUNTAIN BIKE TRAIL
DUGAN RUN HORSE TRAIL (NORTH LOOP)
DUGAN RUN HORSE TRAIL (SOUTH LOOP)
NORDIC WOODS TRAIL
SAWMILL LAKE CAMPGROUND
SHELL LAKE MUNICIPAL CAMPGROUND
HUNT HILL TRAILS
TOMAHAWK SCOUT RESERVATION
BOY SCOUTS OF AMERICA (PRIVATE)
BEAVER BROOK WILDLIFE AREA
SAWYER CREEK FISHERY AREA
ICE AGE TRAIL
BEAR LAKE FISHERY AREA
TUSCOBIA TRAIL
DOOLITTLE PARK CAMPGROUND
LEGEND
Information Center
Hospital
NPS Canoe Access
Boat Ramp
Campground
Recreation Trail
* See Back For Details
Attractions & Advertisers
Airport
Golf Course
Uninc. Place
US Highway
State Highway
County Highway
Town Road
Town Road - Gravel
County Forest Road
Railroad
Wild River StateTrail
Trail Parking
Washburn County Forest
WI DNR
National Park Service
City / Village
Rustic Road 71
Data and Cartography provided by the Washburn County Land Information Office
1 inch = 1.25 miles
0
1.25
2.5 Miles
ATTRACTIONS
1. Birchwood Area Log Museum
2. Howard Morey Homestead
3. Hunt Hill Audubon Sanctuary
4. Jack Link's Aquatic & Activity Center
5. Namekagon Visitor Center-National Park Service
6. Northern Wisconsin Veterans' Memorial Cemetery
7. Railroad Memories Museum
8. Shell Lake Arts Center
9. Spooner Ag Research Station Teaching & Display Garden
10. Spooner Civic Center
11. Spooner Fish Hatchery
12. Stone Lake Area Historical Museum
13. Theatre in the Woods
14. Veterans' Memorial Park
15. Washburn County Historical Museum-Shell Lake
16. Washburn County Historical Museum-Springbrook
17. WI Great Northern Train Ride
18. Wisconsin Canoe Heritage Museum
ADVERTISERS
7. Railroad Memories Museum
19. Shell Lake Chamber of Commerce
20. Edina Realty - Sacco Group
21. Spooner Health
22. The Dock Coffee
23. Spooner Area Chamber of Commerce
24. Spooner Rodeo
25. Camp Namekagon
26. Kimball Lake Resort
27. The Potter's Shed
28. MasterJohn Realty and Appraisals
29. Washburn County Economic Development Corporation
30. Heartwood Resort & Conference Center
31. Round Man Brewing Company
32. Strongman Smokehouse
Private roads do not appear.
All data subject to change.