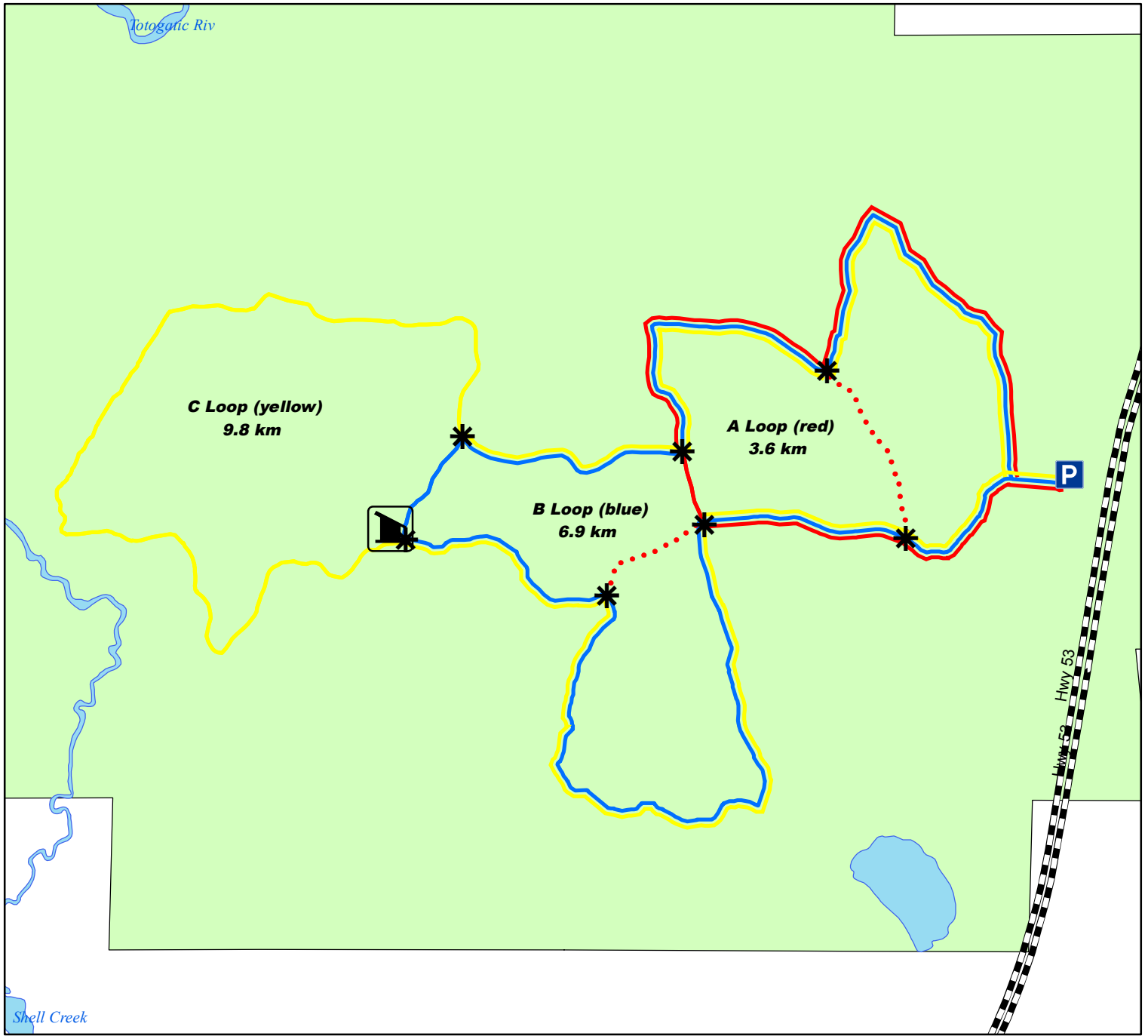




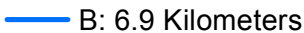
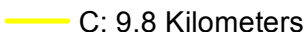



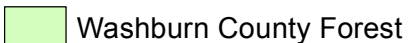


# Totogatic Ski Trail



## Legend

-  Map Sign Locations
-  Parking
-  Adirondack Shelter
- Ski Trail Loops**
-  A: 3.6 Kilometers
-  B: 6.9 Kilometers
-  C: 9.8 Kilometers
-  Shortcut Trails
-  State Highway
-  Water
-  Washburn County Forest

This map is not a survey of the actual boundary of any property this map depicts. Accuracy is limited by the quality of the public data from which it is derived and is not implied or guaranteed. Washburn County assumes no responsibility for conclusions drawn by the user.

