

51ST ANNUAL



WASHINGTON & GREENE COUNTIES COVERED BRIDGE FESTIVAL

SATURDAY & SUNDAY
SEPTEMBER 17 – 18, 2022

ARTS & CRAFTS, FOOD, ENTERTAINMENT,
DEMONSTRATIONS, SPECIAL ACTIVITIES & EXHIBITS



FESTIVITIES AT 10 HISTORIC COVERED BRIDGE LOCATIONS

CoveredBridgeFest.net

51ST ANNUAL



The Washington and Greene Counties Tourism Promotion Agencies invite you to take part in a celebration of their rich histories and beautiful countrysides during the 51st Annual EQT Washington & Greene Counties' Covered Bridge Festival. Each of the 10 festival locations offer a charming atmosphere and an array of activities including handmade arts and crafts, homestyle foods, historical re-enactments, crafting demonstrations and delightful entertainment. Held the third weekend in September each year, the Covered Bridge Festival is regarded as a signature event in the area and the official start to the Fall season.

Admission and Parking are Free

Festival Hours:

10:00 a.m. - 5:00 p.m.

unless otherwise stated

Held Rain or Shine

All activities are subject to change.

Visit us on Facebook:

Facebook.com/CoveredBridgeFestivalPA

Visit
WASHINGTON
COUNTY
PENNSYLVANIA

VisitWashingtonCountyPA.com

WASHINGTON COUNTY COMMISSIONERS

Diana Irey Vaughan, Chairperson

Larry Maggi

Nick Sherman

and

VISIT GREENE

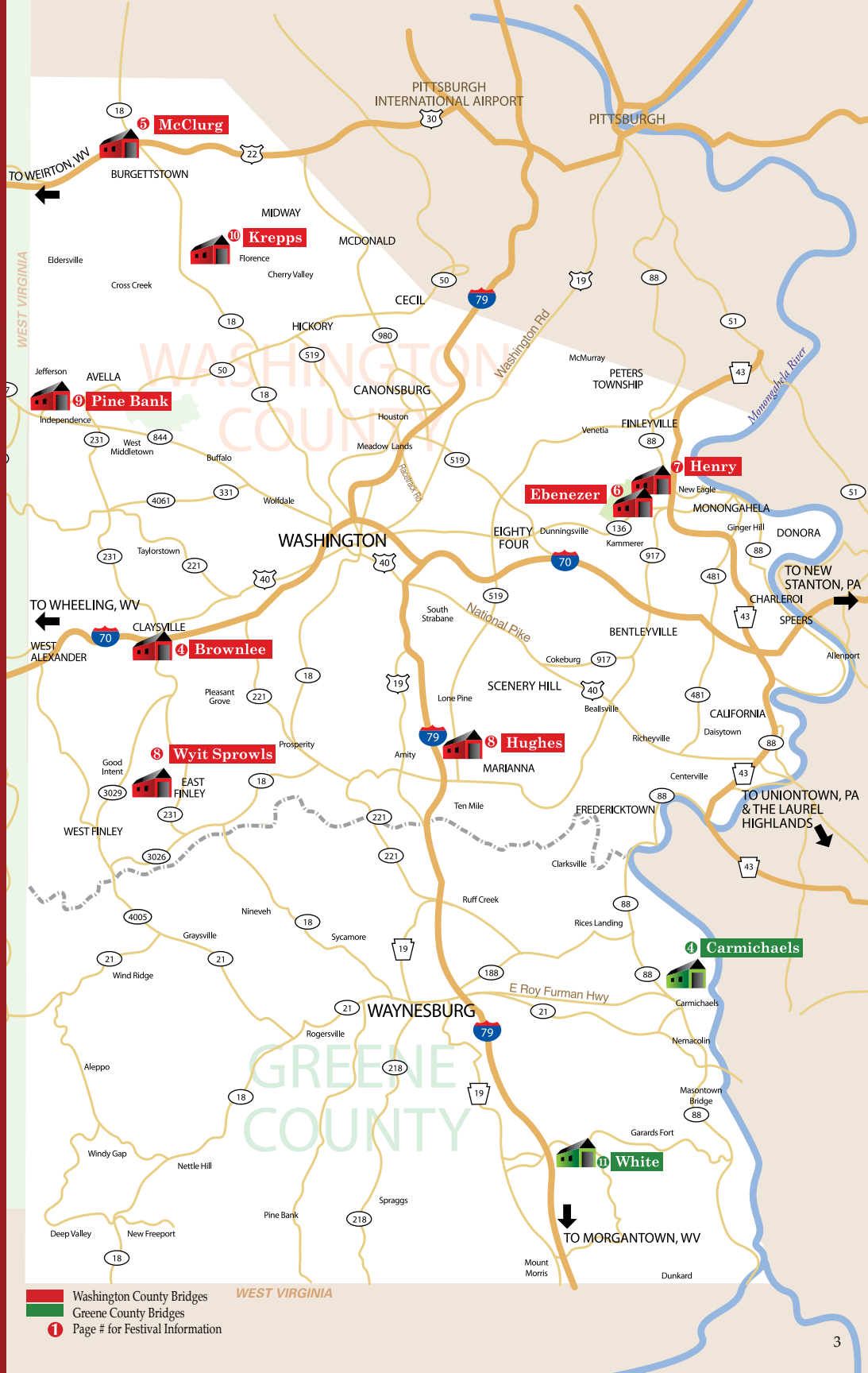
VisitGreene.org

GREENE COUNTY COMMISSIONERS

Mike Belding, Chairman

Betsy McClure

Blair Zimmerman




Washington County Bridges
Greene County Bridges

1 Page # for Festival Information

BROWNLEE BRIDGE

MCGUFFEY COMMUNITY PARK
WASHINGTON COUNTY



ACTIVITIES:

BOTH DAYS: Whiskey Jug Rangers encampment (Revolutionary War Era) Rice's Fort, WWII Display

SATURDAY: 1:00 P.M. – 3:00 P.M. Antique/Classic Car Show

SUNDAY: 11:15 A.M. Claysville Association of Churches Service

ENTERTAINMENT:

BOTH DAYS: 1:00 P.M. Indian attack and a historical talk

DEMONSTRATIONS: Live cannon fire each day, chain saw carving and sale, and rug making

MARKETPLACE: Numerous food vendors; craft items including jewelry, decorating items and wooden crafts; Flea Market and Farmers Market.

CONTACT: Howard 724.663.5831 or hja3@hotmail.com

DIRECTIONS: Located at McGuffey Community Park. From I-70 Exit 6: Turn right into Claysville and follow on to Route 231 South. Turn right on Beham Ridge Road, just under overpass of I-70. Follow one mile to park grounds on right.

WYIT SPROWLS BRIDGE

EAST FINLEY TOWNSHIP PARK
WASHINGTON COUNTY



ACTIVITIES: Tractor run, huge playground, tour of The Jordan One-Room Schoolhouse and DJ.

DEMONSTRATIONS: Olde time grain thrashing

MARKETPLACE: Numerous food vendors, craft and handmade items, and yard sale/Flea Market items


CONTACT: Annette Jones 724.986.1287

DIRECTIONS: Located in East Finley Township Park. From I-70 Exit 6: Turn right into Claysville and follow onto Route 231 South. Follow approximately five miles to East Finley Township Park, turning right on Templeton Run Road. From Route 18, near Washington/Greene County line: Take Route 231 North. Follow approximately five miles to East Finley Township Park, turning left on Templeton Run Road. Bridge located at left on park grounds.

**** Bus Tours Welcome; Ample Parking ** Handicapped Parking**
**** Lots of space available; vendors welcome; no set-up charge**

CARMICHAELS BRIDGE

CARMICHAELS
GREENE COUNTY



FREE ACTIVITIES:

BOTH DAYS:

NOON – 3:00 P.M. Face painting

NOON – 4:00 P.M. Horse-Drawn wagon rides

ENTERTAINMENT:

Live entertainment both days Noon-4pm.

MARKETPLACE: Many craft vendors with beautiful items for all

FOOD: Taters-N-At, funnel cakes and What's Smokin BBQ. The Academy Dippers will be serving ice cream all day both days!

CONTACT: Ann Bargerstock 724.255.5229 or 724.966.5512
annbargerstock@gmail.com

DIRECTIONS: Location off Route 88 in Greene County. From I-79, Exit 14: Follow Route 21 East to Carmichaels. Bridge is located in "Old Town" Carmichaels approximately two blocks left of Town Square. From Uniontown: Take Route 21 West to Paisley intersection. Turn right on Route 88 North, three miles to Carmichaels.

EBENEZER BRIDGE

MINGO CREEK COUNTY PARK
WASHINGTON COUNTY



ENTERTAINMENT:

DJ Dale Allen

MARKETPLACE: Wood and seasonal items, dried floral arrangements, pottery, lawn décor, small furniture, signs and plaques, dolls, candles, soaps, fabric items, wreaths, leather goods, stained glass, painted slates, plants, metal crafts, pet items, clothing and accessories, jewelry, photography, glassware, tapestries, ornaments, and covered bridge novelty items.

FOOD: Country Accent (sweet sausage sandwiches), Big Girls BBQ (ribs, pulled pork, and chicken), Charleroi-Monongahela Masonic Lodge (hot dogs), Off the Grill (gyros, crab cakes, and pita wraps), Concession Food Service (funnel cakes, fresh cut French fries, and shaved ice), Charleroi Boy Scouts Troop 1131 (ham bbq, chipped ham sandwiches, macaroni & cheese), Le's Oriental (chicken on a stick, eggrolls, and fried rice), Lombardo's Concessions (Philly cheese steaks, kielbasa, and chicken fingers), Regional Flavors Catering (ice cream and quesadillas), The SpringHouse (homemade pies, raisin bread, apple dumplings, cobbler and cookies), Herold's Original Kettle Korn, Patti's Pastries (stuffed cupcakes and lady locks), Daryl's Famous Nutrolls, State Fair mini donuts, strudels, fudge, Italian ice, cinnamon roasted nuts, Stone Church Acres (apples and apple cider), Plum Run Winery, Ripepi Winery, maple products, dips, spreads and gourmet pre-packaged food and beverage mixes.



CONTACT: Washington County Tourism Promotion Agency
1.866.927.4969


DIRECTIONS: Located in Mingo Creek County Park. Follow directions same as Henry Bridge at right. Ebenezer Bridge traffic enters at Sichi Hill Road off Route 136. All traffic exits Chapel Hill Road.

****Pets are NOT PERMITTED in Festival Site**

****First Aid sponsored by the Washington Health System and Peters Township Ambulance**

HENRY BRIDGE

MINGO CREEK COUNTY PARK
WASHINGTON COUNTY



MARKETPLACE: Alpacas, scenic photography, pet treats, handcrafted jewelry, ceramics, country décor, baked goods, Amish bread, purses, slate items, homemade jams and jellies, stained glass, hand painted sweatshirts, doll clothes, embroidery items, candles, hand-made soap, wine charms, wind chimes, primitive wooden and floral items, clay items, wooden furniture, seasonal decorations for home and lawn, crochet items, live plants, several local wineries, and much more

FOOD: Pitas and wraps, pulled pork sandwiches, chicken dinners, chicken strips, kielbasa, pierogies, cabbage and noodles, haluski, stromboli, pizza, curly and sweet potato fries, deep fried veggies, blooming onions, funnel cakes, homemade fudge, beef jerky, old-fashioned lemonade, and much more

CONTACT: Diane at the Mental Health Association 724.225.2061

DIRECTIONS: Located in Mingo Creek County Park, 12 miles east of Washington. From Pittsburgh via I-79: Take I-79 South to Exit 43. Turn right and follow to stop sign. Turn right on Route 519 South and follow to Route 136 East. From Pittsburgh via Route 51: Take Route 51 South to PA Toll Route 43 South. Pay toll and take Exit 44. Turn right on Route 136 West. From Morgantown: Take I-79 North to I-70 East, Exit 27. Turn left and follow to stop sign. Turn right on Route 136 East. From New Stanton: Take I-70 West to PA Toll Route 43 North. Take Exit 44, pay toll and turn left on Route 136 West. From Wheeling: Take I-70 East to Exit 27. Turn left and follow to stop sign. Turn right on Route 136 East. Watch for Mingo Creek County Park signs. One-way traffic through Mingo Park. Henry Bridge traffic enters at Mansion Hill Road off Route 136. All traffic exits Chapel Hill Road.

****Handicapped Parking Available**

****Pets are NOT PERMITTED in Festival Site**



HUGHES BRIDGE

AMWELL TOWNSHIP
WASHINGTON COUNTY



ACTIVITIES:

Antique vehicle owners are welcome to display.
Tours of The Cook-Dodd Cabin sponsored by the Amwell Township Historical Society

ENTERTAINMENT:

SATURDAY: NOON – 2:00 P.M. Sandy Lusko Huffmann

3:00 P.M. – 5:00 P.M. Shades of Time

SUNDAY: NOON – 2:00 P.M. Bob Podish

3:00 P.M. – 5:00 P.M. Catfish Camp

MARKETPLACE: Variety of crafts and the Amwell Township Historic Society will have a Chinese auction.

FOOD: Provided by our local fire departments.

CONTACT: Kathy Wall 724.222.6323

DIRECTIONS: Located off of I-79, Exit 23 (bridge is visible from I-79). On secondary road paralleling northbound lanes of I-79. McKinney's Triple M Market is close to the bridge area.

McCLURG BRIDGE

HANOVER TOWNSHIP PARK
WASHINGTON COUNTY



ACTIVITIES: Car Cruise on Saturday sponsored by Twisters Restaurant, Vegetable Growing Contest sponsored by Iannetti's Garden Center, and The Chili Contest is making a comeback. Bounce House and a large, shaded play area for children. Plenty of seating to watch those kids enjoy themselves while the adults indulge in some great tasting food from local food vendors.

ENTERTAINMENT:

Musical entertainment both days.

MARKETPLACE: Large variety of local craft vendors with everything needed to decorate your home for fall and the holidays, along with plenty of items to make your wardrobe sparkle.

CONTACT: Pat Horstman 412-760-9135 or pathorstman01@gmail.com

DIRECTIONS: Located in Hanover Township Park in West Burgettstown/Florence. From Washington, PA: Take Route 18 North to lighted intersection, then left at light on Old Route 22, and travel one mile to Hanover Park on left. Six miles from Weirton, WV; 30 minutes from Pittsburgh or Washington, PA; 20 minutes from Steubenville or East Liverpool, OH. One mile from the KeyBank Pavilion.

GPS Address: 11 Municipal Drive, Burgettstown, PA 15021

**** Special Hours: Saturday 10:00 a.m. - 6:00 p.m.; Sunday Noon - 6:00 p.m.**

**** Handicap Accessible**

**** Pets are NOT PERMITTED in Festival Site**

PINE BANK BRIDGE

MEADOWCROFT ROCKSHELTER
AND HISTORIC VILLAGE
WASHINGTON COUNTY



ACTIVITIES: The public is invited to visit this 275-acre outdoor museum featuring a 19th century living history village with a one-room school, blacksmith shop, church, log houses and the Pine Bank Covered Bridge. This covered bridge, built in 1871, is one of only twenty surviving Kingpost truss bridges in the United

States. The recent rehabilitation project for this historic bridge was recognized with a Pennsylvania Historic Preservation Award. In addition to the 19th century village, also visit the museum's recreated 16th century Indian village to see what life was like in Western PA before European settlement; a recreated 18th century frontier trading post and Indian cabin; an exhibit about the barns

of Western PA; as well as exhibits of horse-drawn vehicles and equipment, harness racing memorabilia and historic regional photographs. Do not miss the world-renowned Meadowcroft Rockshelter National Historic Landmark, a prehistoric campsite that dates back 19,000 years (admission ticket required). The museum's visitor center includes restrooms and a gift shop. A picnic area and pavilion are also located on the grounds.

CONTACT: Meadowcroft Rockshelter and Historic Village 724.587.3412 or heinzhistorycenter.org

DIRECTIONS: Located in Meadowcroft Rockshelter and Historic Village in Avella. From Washington, PA: Take Route 18 North to Route 50 West into Avella and follow signs. From Pittsburgh: Take I-79 South to Exit 54. Turn left on Route 50 West for approximately 25 miles into Avella and follow signs.

**** Special Hours 10 a.m. - 4 p.m. both days**

**** Pets are NOT PERMITTED on the museum grounds**

KREPPS BRIDGE

MT. PLEASANT TOWNSHIP
WASHINGTON COUNTY



ACTIVITIES:

A family-friendly venue sponsored by the Hickory U.E.P. Church with activities for all ages.

SATURDAY: Antique tractor show

SUNDAY: Antique and classic car show

BOTH DAYS: Civil War Light Artillery Unit will perform live fire demonstrations

ENTERTAINMENT:

SATURDAY: 10:00 A.M. Fred and Friends

11:30 A.M. Sue Totin and the Berean Fellowship Singers

4:00 P.M. Hat Trick

SUNDAY: 8:30 A.M. Church Service with the Hickory Church Praise Team

9:30 A.M. Flag Retirement Ceremony

1:00 P.M. Echo Valley Bluegrass Band

MARKETPLACE: Crafts, jewelry, home and personal care items, decorating items, and homemade fudge

FOOD: Great food from the Hickory Church kitchens including pulled pork and roast beef sandwiches, bean and potato soups, hot dogs, fries, homemade baked goods, and much more.

KIDS' ZONE: Kreppsy the Troll, zipline, slide, games, inflatable and other fun activities

CONTACT: Ron Stewart 724.288.5033

DIRECTIONS: Located off Route 50 in Hickory. From Washington, PA: Take Route 18 North to Route 50 East into Hickory past the Fire Station, then turn left onto Wabash Avenue for four miles to the intersection of Waterdam Road and Covered Bridge Road. From Bridgeville: Take Route 50 West to Hickory and turn right on Wabash Avenue, then four miles to the bridge. From Route 22: Take Route 18 through Burgettstown, turn left on Route 50 into Hickory. Turn left on Wabash Avenue to the bridge.

GPS Address: 1 Waterdam Road, McDonald, PA 15057

****Handicapped Parking Available**

****Pets except service dogs are NOT PERMITTED in Festival Site**

****Special Hours:** Saturday 10:00 a.m. - 6:00 p.m.

Sunday Worship Service 8:30 a.m. at the bridge

Festival 10:00 a.m. - 4:00 p.m.



WHITE BRIDGE

GARARDS FORT
GREENE COUNTY



ACTIVITIES:

BOTH DAYS: Indian Re-enactors "Ghost in the Head" portraying a living history of the Huron Indians of the 1700's. Children's activities and wagon rides. 3pm Civil War re-enactors living history camp and "Battle for the Bridge" by 140th PVI, 40th PVI Co. F, 31st VA Co. H (Barbour Grays) and Knaps Battery

SATURDAY: 10:00 A.M. Memorial service for our members who have passed.

SUNDAY: 10:00 A.M. Worship service with the Reverend Gary Whipkey of John Corby Memorial Baptist Church

ENTERTAINMENT:

Gospel Music by His Royal Blood, Heart-Beat!, Choz-N-1z, Free Spirit, Crimson Stream, Ambassadors for Christ, Jason Woods, Dan Cunningham, and Witness

DEMONSTRATIONS: Antique tools, alpacas, and quilting

MARKETPLACE: Many wonderful crafts including handmade wood items, homemade jewelry, floral arrangements, knives, T-shirts and ball caps, seasonal wood products, wooden toys, primitive and fabric crafts, bird feeders, salsa, honey, apple butter and jams, and much more.

FOOD: Homemade goods made by local non-profits including fresh baked goods, pies, sloppy joes, creamed chicken, sweet and hot sausage, BBQ ham, hamburgers, hot dogs, cabbage-n-noodles, cabbage roll dinners, French fries, buffalo burgers, funnel cakes, fried bread, steak and chicken dinners, fish sandwiches, kielbasa and kraut, and more.

CONTACT: Greene County Tourism 724-627-8687 or wcbridge@gmail.com

DIRECTIONS: Located off I-79, Exit 7 in Greene County. Turn towards Garards Fort. Right at the T (Garards Fort Road). Turn right on Roberts Run Road and bridge is visible on the right.

GPS Address for White Bridge: 500 Roberts Run Road, Waynesburg, PA 15370

****Pets are NOT PERMITTED in Festival Area**





375 Southpointe Boulevard
Suite 240
Canonsburg, PA 15317