






PICNICKING



in New Hampshire's Eastern White Mountains


White Mountains Visitor Center
200 Kancamagus Highway/Rte 112
North Woodstock, NH 03262
603-745-8720
VisitWhiteMountains.com

Tin Mountain Conservation Center – Albany  
Picnic tables, trail system, & public restrooms open during business hours M-F 9am-5pm.



Morrell Family Community Complex – Bartlett
Picnic pavilion with grill plus fitness & nature trail. Farmers Market on Saturdays June-Sept 9am-1pm. Portable toilet available.   


Davis Park – Conway  
Picnic area, tennis & basketball courts, swimming in Saco River, canoe launch, & swings. Portable toilet available.


AMC Pinkham Notch Visitor Center – Gorham
Picnic tables, full-service deli, public restrooms, Visitor Center, trail access, outdoor resources, trail guides, maps, & more. Open daily 6:30am-9pm.  


Intervale Scenic Vista – Intervale  
Picnic tables, informational signage, amazing views of Presidential Range, & public restrooms plus Visitor Center & area information.

Jackson Falls – Jackson 
A couple of picnic tables & benches along the cascades of Wildcat Brook. No restrooms.

Schouler Park – North Conway  
Picnic tables, basketball court, playground, band stand, & restrooms.


Smith-Eastman Landing – North Conway 
Picnic area, canoe launch, & trail access. Located behind police station on Meeting House Road. No restrooms.

Swift River Covered Bridge – North Conway 
Foot traffic only bridge with a picnic table. Small beach. No restrooms.

Whitaker Woods – North Conway 
Picnic benches, ball field, trail system, & toilet facilities.




Along the Kancamagus Highway



Hancock Overlook – Magnificent view of West Peak in the Greely Ponds Scenic Area, covered pavilion with benches, stone sitting walls, & interpretive signage. No restrooms.



Pemigewasset Overlook – Breathtaking view of Osceola Mountains with pavilion & interpretive signage. Vault toilet available. 




C.L. Graham Wangan Overlook – Picnic area with covered pavilion & interpretive signage overlooking Swift River Watershed. No restrooms.


Sugar Hill Overlook – Breathtaking views of mountains & valleys east of Kancamagus Highway. Viewing pavilion with interpretive signage. No restrooms.

Sabbaday Falls – Picnic tables, pedestal-mounted fire grates, & vault toilet available in parking lot. Short walk to waterfall on graded, gravel trail.   

Russell Colbath Historic Site – Picnic tables, River N' Rail Trail, interpretive signage, & flush toilets.  

Rocky Gorge Scenic Area – Picnic area with vault toilets. Foot bridge over the gorge with access to Falls Pond.  

Lower Falls Recreation Site – Picnic tables, pedestal-mounted fire grates, & vault toilets with access to swimming & sunbathing along the Swift River.   

Albany Covered Bridge – Paved paths, fishing pad, & vault toilets. 



PICNICKING

in New Hampshire's Eastern White Mountains

White Mountains Visitor Center
200 Kancamagus Highway/Rte 112
North Woodstock, NH 03262
603-745-8720
VisitWhiteMountains.com

New Hampshire State Parks Facilities

Cathedral Ledge State Park – Bartlett

1 mile long auto road leads to top of ledge with scenic views. Picnic tables available.

Jericho Mountain State Park – Berlin

Beach, bath house with restrooms, Visitor Center, pavilion, & picnic tables.

** Fee & reservation necessary to access beach*

Moose Brook State Park – Gorham

Hiking & mountain biking trails plus swimming, fishing, & picnicking. Restrooms available.

** Fee to enter*

Echo Lake State Park – North Conway

Picnic tables, bath house with restrooms, swimming & hiking.

** Fee & reservation necessary to access*

For additional information on NH State Parks, please visit: nhstateparks.org

White Mountain National Forest Facilities

Diana's Baths

A series of pools & cascades along Lucy Brook about ¾ mile walk along the Moat Mountain Trail. Picnic benches located along path with vault toilets & self-serve pay station for parking.

**Parking fee required – popular site so may be full. Parking along roadside prohibited.*

Closest Town: North Conway

Directions: Trail head is located on the Upper West Side Road about 2.5 miles from North Conway Village.

Dolly Copp Picnic Area

Large picnic pavilion with stone fireplace & picnic tables plus 2 metal grills, drinking water, flush toilets, & handwash sinks.

Closest Town: Gorham

Directions: Located on NH Route 16 in Pinkham Notch adjacent to historic Dolly Copp Campground.

WMNF Facilities Continued...

Glen Ellis Scenic Area

Picnicking opportunities with vault toilets & short hike to dramatic 66 ft waterfall.

Closest Town: Jackson

Directions: Located in scenic Pinkham Notch.

Sawyer Rock Picnic Site

A small picnic area that has picnic tables, pedestal-mounted fire grates & a vault toilet.

Closest Town: Bartlett

Directions: Just west of Bartlett Village on US Route 302.

South Pond Recreation Area

Tree-lined pond with sandy beach & surrounding mountains. Bathhouse with restrooms, picnic tables, pedestal-mounted grills, & carry-in boat lunch for small boats.

**Day use fee required on entry.*

Closest Town: Stark

Directions: Located of NH Route 110 in Stark.

For additional information on WMNF picnic facilities, please visit: fs.usda.gov/activity/whitemountain/recreation/picnickinginfo

