


















CYCLE 1 North East map

Key

-  Suggested cycle route
-  Cyclepath
-  Railway station
-  Residential
-  Country parks/public open spaces
-  Rivers/streams
-  Accessible ponds
-  Car park
-  Public houses
-  Cafe
-  Toilets
-  Kiosk
-  Viewpoint
-  Information
-  Picnic site
-  Church
-  Wirral Circular Trail



© Crown copyright and database rights 2015 Ordnance Survey 100019803. You are not permitted to copy, sub-license, distribute or sell any of this data to third parties in any form.



View of Liverpool across the Mersey from Vale Park, Egremont Promenade on National Cycle Network Route 56.

