

# The HamCo HUBWAY

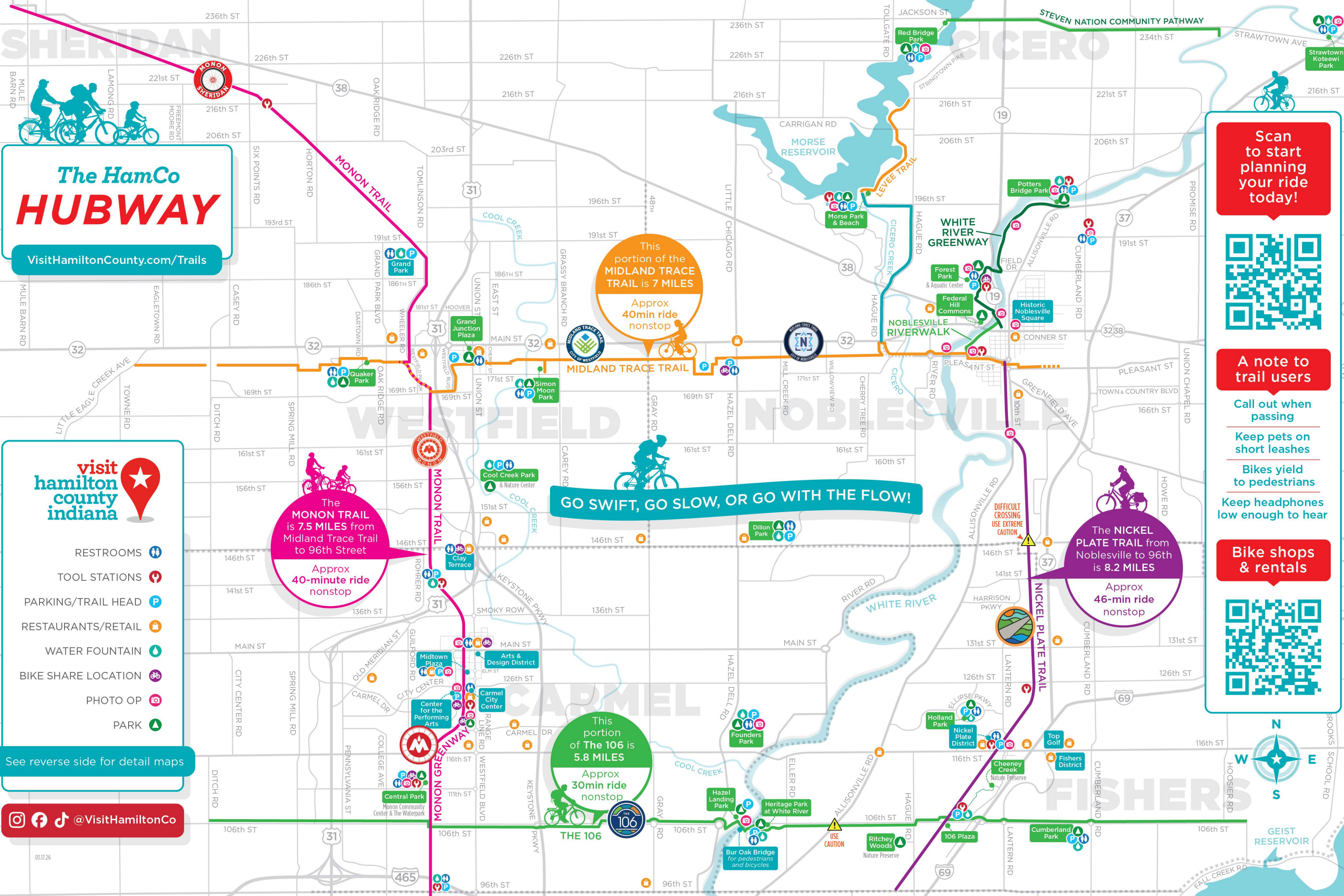
VisitHamiltonCounty.com/Trails



- RESTROOMS
- TOOL STATIONS
- PARKING/TRAIL HEAD
- RESTAURANTS/RETAIL
- WATER FOUNTAIN
- BIKE SHARE LOCATION
- PHOTO OP
- PARK

See reverse side for detail maps

@VisitHamiltonCo



Scan to start planning your ride today!



A note to trail users

- Call out when passing
- Keep pets on short leashes
- Bikes yield to pedestrians
- Keep headphones low enough to hear

Bike shops & rentals





# The HamCo HUBWAY

See reverse side for the full view of the HamCo Hubway

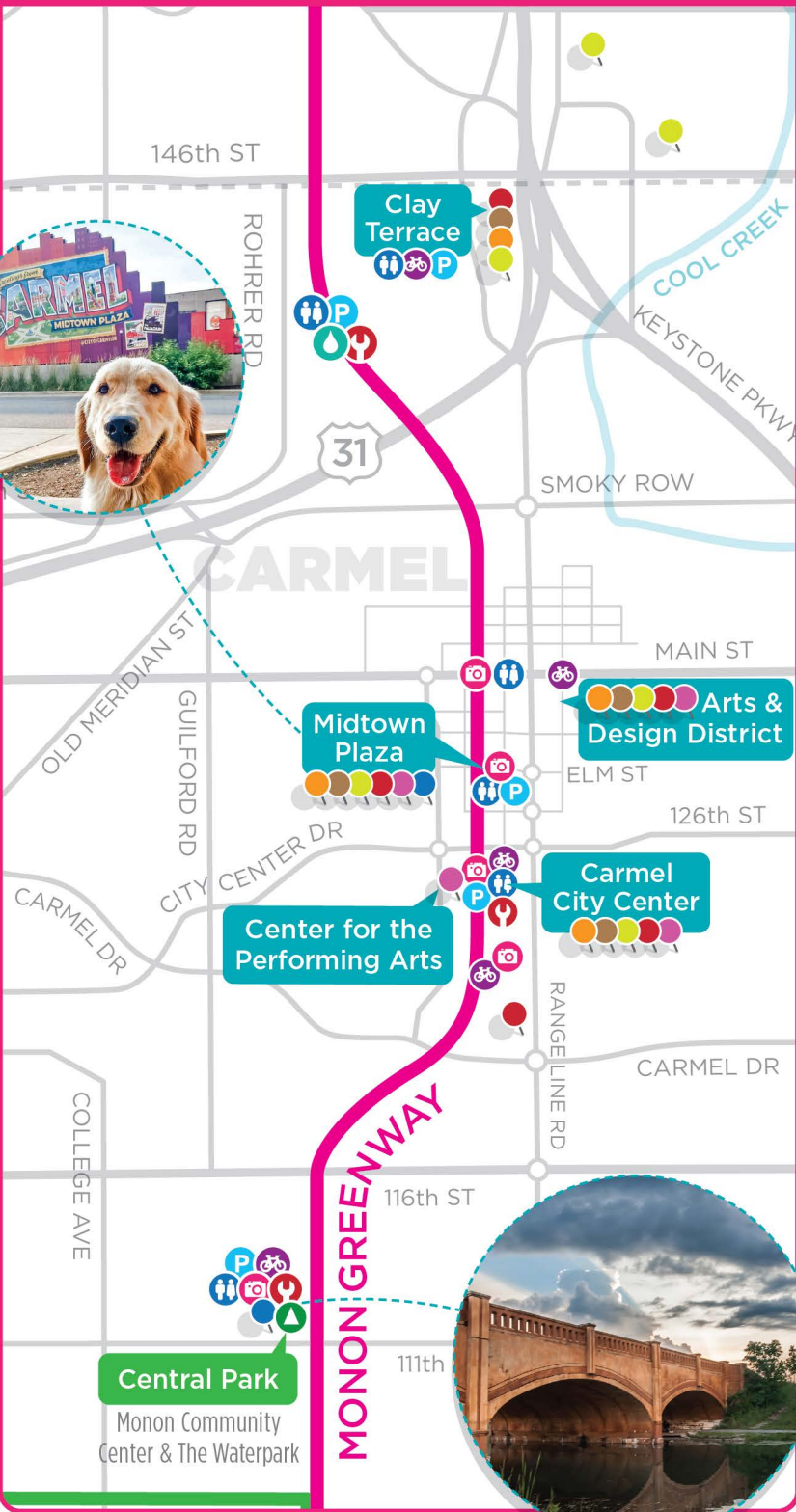
## WELCOME TO HAMILTON COUNTY, INDIANA!

The HamCo Hubway is more than a trail — it's a central line for life in motion. Like a bike hub, it brings together towns, people, parks, and paths and exciting things to do into one seamless ride. The HamCo Hubway connects to 600+ miles of trails throughout the county making it easy to explore and unwind. Enjoy the ride! [VisitHamiltonCounty.com/Trails](http://VisitHamiltonCounty.com/Trails)

- Family Fun
- Foodie Destination
- Adult Beverages
- Coffee Shops
- Arts & Culture
- Shopping
- Restroom
- Tool Station
- Parking/Trailhead
- Water Fountain
- Bike Share
- Photo Op
- Park



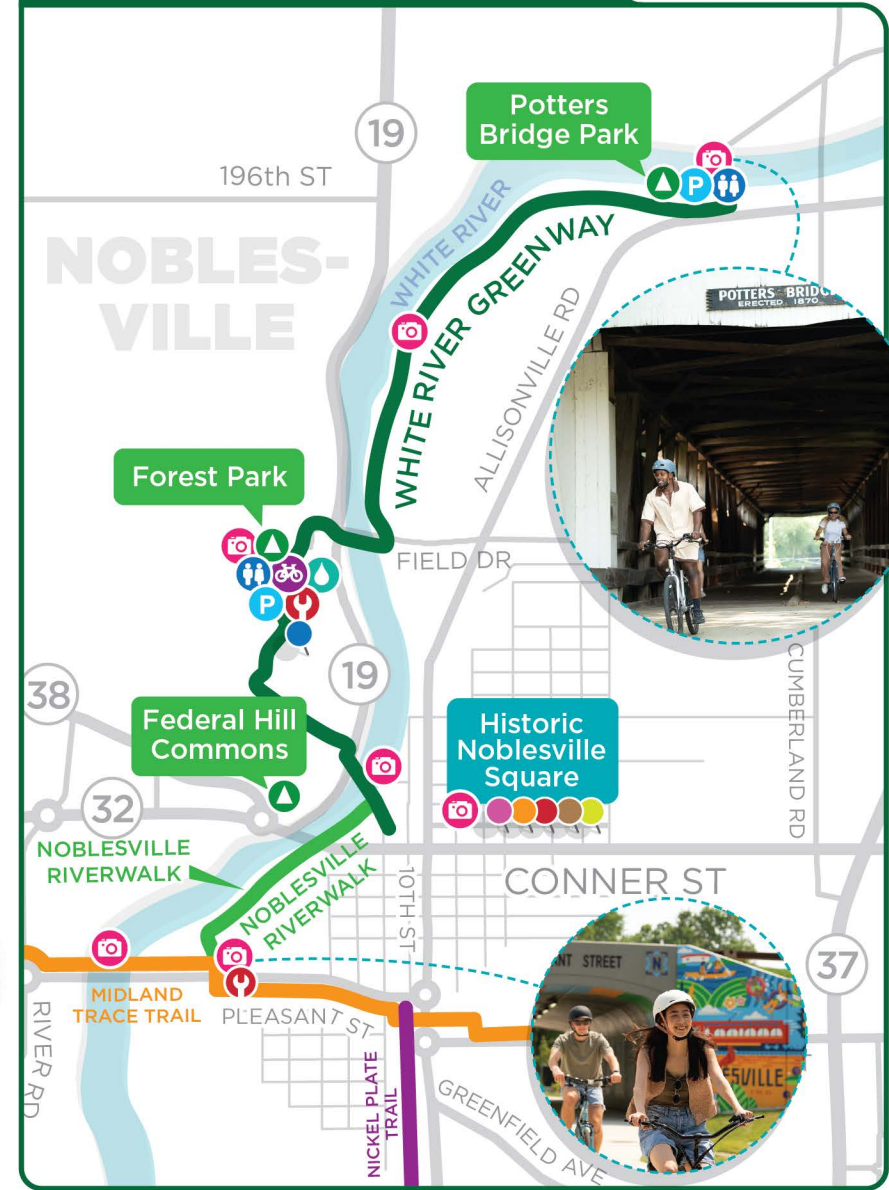
### MONON GREENWAY THROUGH CARMEL



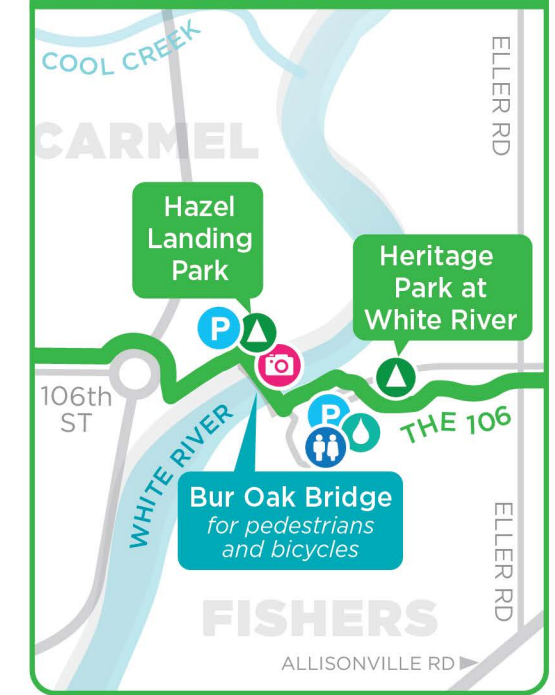
### NICKEL PLATE TRAIL THROUGH FISHERS



### RIVERWALK & WHITE RIVER GREENWAY THROUGH NOBLESVILLE



### THE 106 - BUR OAK BRIDGE



### MIDLAND TO MORSE: THIS ROUTE CONNECTS WESTFIELD AND NOBLESVILLE TO MORSE RESERVOIR

