








LEGEND

-  TRANSITION AREA
-  START LINE
-  FINISH LINE
-  MILE MARKERS
-  WATER/AID STATION
-  MAURTEN STATION
-  PRECISION FUEL & HYDRATION STATION

TURN BY TURN DIRECTIONS

- Exit Transition headed West on W. State St.
 - Left on W. State St. (U.S. 20 Bus.)
 - Right on N. Pierpont Ave.
 - Left on Auburn St.
- Right on N. Meridian Rd. (Take the first exit right in the traffic circle.)
 - Right on Freeport Rd. (Illinois 75 East)
 - Left on E. Main St.
 - Left on Rockton Rd. (W. Union St.)
 - Right on Prairie Rd.
 - Left on Yale Bridge Rd.
 - Left on Wheeler Rd.
 - Left on Freeport Rd. (Illinois 75 East)
- Right on Harrison Rd. (First Right after crossing Pecatonica River)
 - Veer Left on Knapp Rd.
 - Veer Right on Harrison Rd.
- Left on Telegraph Rd./Harrison Rd. (First Left after crossing Trask Bridge Rd.)
 - Left on Auburn Rd.
- Straight on Auburn St. (Take the second exit in the Traffic Circle @ N. Meridian Rd. to stay straight.)
 - Right on N. Pierpont Ave.
 - Left on W. State St. (U.S. 20 Bus.)
 - Veer Right on Chestnut St.
 - Dismount Line on Chestnut St. just before S. Wyman Ave.

